

INFRASTRUCTURE MAPPING

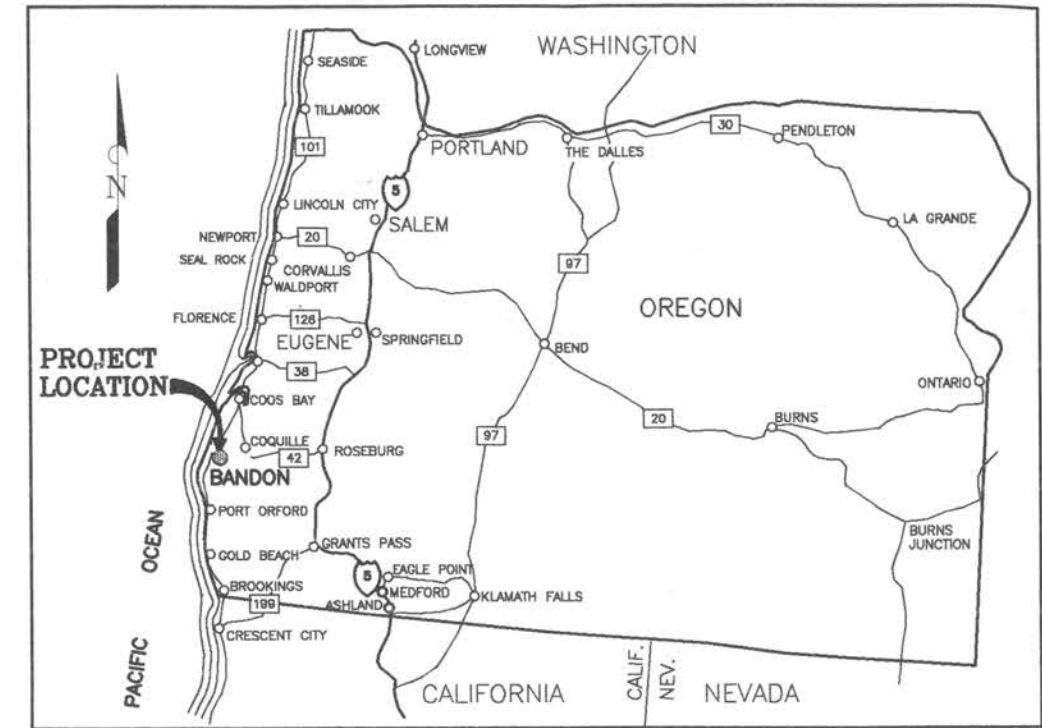
CITY OF BANDON COOS COUNTY, OREGON

PROJECT NO. 4501.00

MAY, 1999

ENGINEER:

THE DYER PARTNERSHIP
ENGINEERS AND PLANNERS, INC
COOS BAY, OR.



LOCATION MAP

0 20 40 80
SCALE IN MILES



LEGEND

CITY LIMITS
 URBAN GROWTH BOUNDARY (UGB)
 TAX MAP BOUNDARY
 BANDON AVE. STREET RIGHT OF WAY
 TAX LOT NUMBER
 BLOCK NUMBER
 ASSESSORS MAP NUMBER
 STREAM OR CREEK
 SHORELINE
 MAP SHEET MATCH LINE

WATER SYSTEM SYMBOLS

8" PVC WATER MAIN WITH SIZE AND TYPE INDICATED
 8" PVC WATER MAIN WITH SERVICE CONNECTIONS
 FIRE HYDRANT WITH VALVE AND IN-LINE VALVE
 WATER METER AND BLOWOFF

SANITARY SYSTEM SYMBOLS


8" PVC SANITARY SEWER MAIN WITH SERVICE LATERAL (SIZE AND TYPE INDICATED)
 MANHOLE
 CLEANOUT
 6" AC PRESSURE MAIN WITH SIZE AND TYPE INDICATED
 PUMP STATION

STORM SYSTEM SYMBOLS

8" STORM DRAIN MAIN WITH SIZE INDICATED
 MANHOLE
 AREA AND FRENCH DRAIN SYSTEM
 CULVERT OR OUTFALL




THE DYER PARTNERSHIP
ENGINEERS & PLANNERS, INC.
275 MARKET AVE.
COOS BAY, OREGON 97420
TELEPHONE: (541) 268-0732



CITY OF BANDON
INFRASTRUCTURE MAPPING

7/97	KEC	ASSESSOR MAP UPDATE
8/98	SJS	ASSESSOR MAP UPDATE
10/20/96	DPS	DATE: 10/20/96
4501.11		PROJECT No.: 4501.11

A3
SHEET OF



28 15 25CB

28 15 25CC

28 15 25CD

BANDON CITY LIMITS

28 15 25DA

28 15 25DB

CLIFF ST.

OCEAN DR.

AVE. W

IITH

PORTLAND

LOOP

BEACH

9TH

10TH

ST. W

ST. W

ST. W

AVE. W

MADISON

AVE. W

KENSINGTON

JACKSON

AVE. W


JACKSON

AVE. W

JACKSON



PLAN SCALE



TUPPER CREEK

QUEEN ANNE

POND

TENNIE

THE DYER PARTNERSHIP
ENGINEERS & PLANNERS, INC.
275 MARKET AVE.
COOS BAY, OREGON 97420
TELEPHONE: (541) 269-0732

CITY OF BANDON INFRASTRUCTURE MAPPING

REVISIONS:
REVISOR: [Symbol] DATE: 11/09/99
REVISOR: [Symbol] DATE: 11/09/99

ASSASSOR MAP UPDATE
ASSASSOR MAP UPDATE

PROJECT No.: 4501.11
SHEET OF

A4

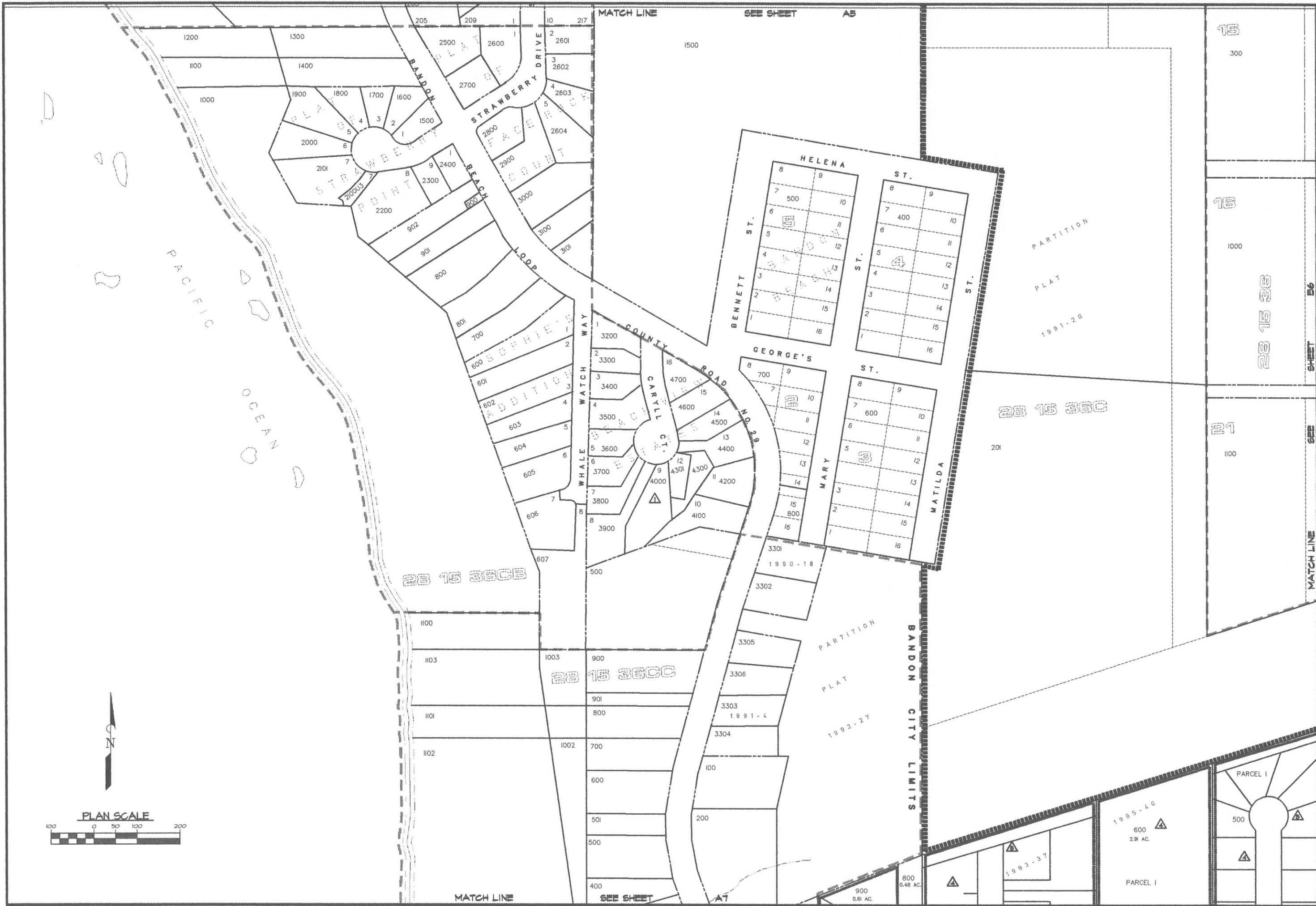


THE DYER PARTNERSHIP
ENGINEERS & PLANNERS, INC.
275 MARKET AVE.
COOS BAY, OREGON 97420
TELEPHONE: (541) 269-0732

**CITY OF BANDON
INFRASTRUCTURE MAPPING**

REVISIONS:	ASSESSOR MAP UPDATE	11/99 JCW
REVISIONS:	ASSESSOR MAP UPDATE	11/99 JCW
DRAWN: DFS		
DATE: 10/20/96		
PROJECT No.: 4501.11		

A5
SHEET OF



MATCH LINE SEE SHEET A5

THE DYER PARTNERSHIP
ENGINEERS & PLANNERS, INC.
275 MARKET AVE.
COOS BAY, OREGON 97420
TELEPHONE: (541) 269-0732

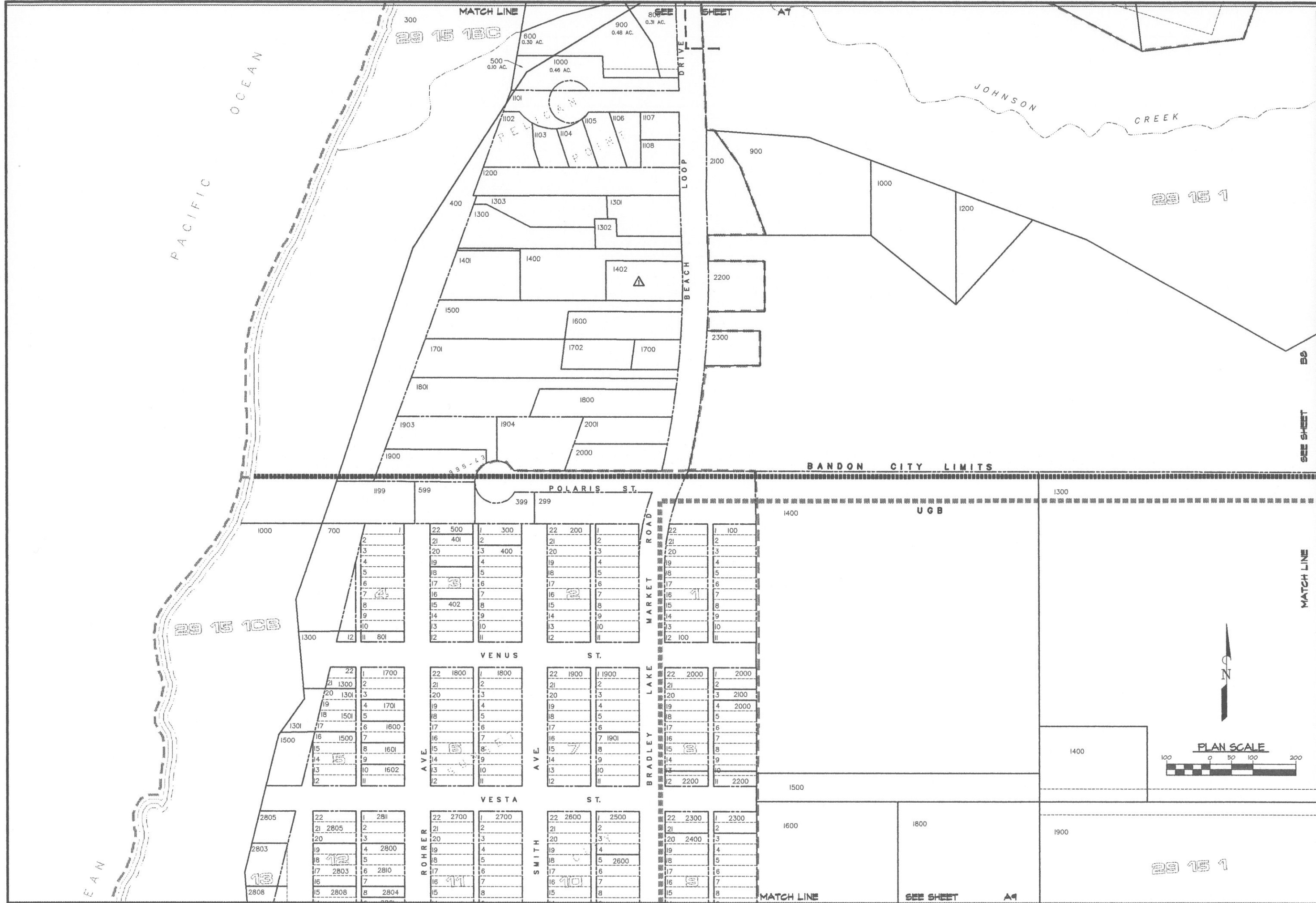
**CITY OF BANDON
INFRASTRUCTURE MAPPING**

REVISED:	ASSESSOR MAP UPDATE	11/99	JCW
REVISED:	ASSESSOR MAP UPDATE	11/99	JCW

BASE MAPS

DRAWN: DFS
DATE: 10/20/98
PROJECT No.: 4501.11

AB
SHEET OF



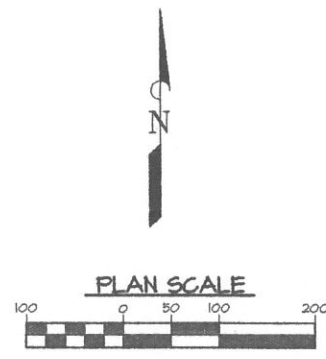
THE DYER PARTNERSHIP
 ENGINEERS & PLANNERS, INC.
 275 MARKET AVE.
 COOS BAY, OREGON 97420
 TELEPHONE: (541) 269-0732

**CITY OF BANDON
 INFRASTRUCTURE MAPPING**

BASE MAPS

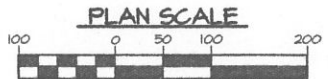
REVISION:	ASSESSOR MAP UPDATE	9/97	KEC
REVISION:			
DRAWN: DFS	DATE: 10/20/96	PROJECT No.: 4501.11	

A8
 SHEET OF



This Doc. 02 08: 25: 41 1000 .10W
 \Data\c\and Projects\04Active\da\p\B\150144\dwg\A8.dwg

COOUILLE RIVER



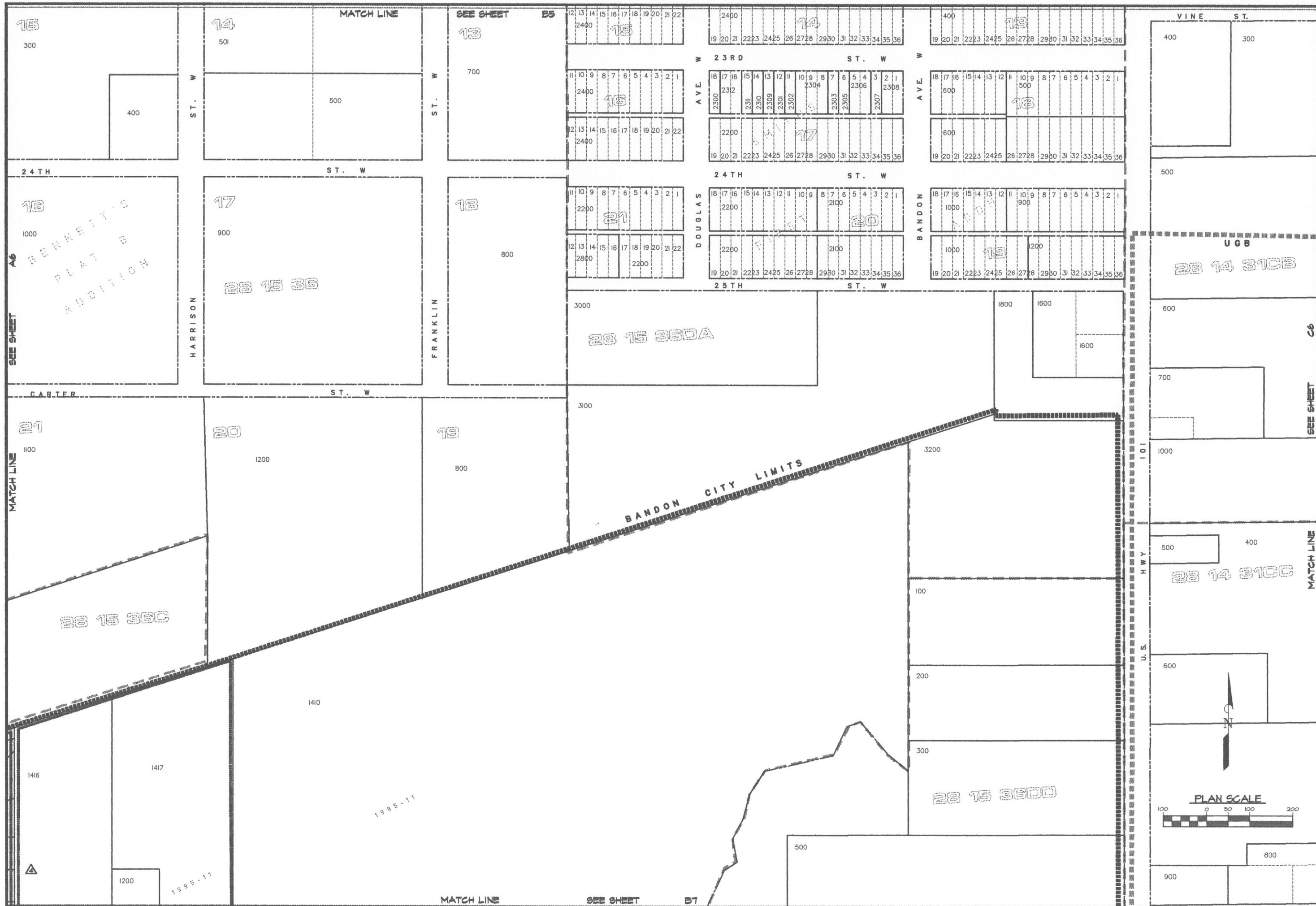
THE DYER PARTNERSHIP
ENGINEERS & PLANNERS, INC.
275 MARKET AVE.
COOS BAY, OREGON 97420
TELEPHONE: (541) 269-0732

CITY OF BANDON
INFRASTRUCTURE MAPPING

11/99 JCW
11/99 JCW

ASSESSOR MAP UPDATE
ASSESSOR MAP UPDATE
BASE MAPS

DRAWN: DFS
DATE: 10/20/96
PROJECT No.: 4501.11



THE DYER PARTNERSHIP
 ENGINEERS & PLANNERS, INC.
 275 MARKET AVE.
 COOS BAY, OREGON 97420
 TELEPHONE: (541) 269-0752

CITY OF BANDON
 INFRASTRUCTURE MAPPING

BASE MAPS

DRAWN: DFS
 DATE: 10/20/06
 PROJECT No.: 4501.11

B6
 SHEET OF



THE DYER PARTNERSHIP
 ENGINEERS & PLANNERS, INC.
 275 MARKET AVE.
 COOS BAY, OREGON 97420
 TELEPHONE: (541) 269-0752

**CITY OF BANDON
 INFRASTRUCTURE MAPPING**

REVISIONS:
 REVISION: [Symbol] ASSESSOR MAP UPDATE 11/99 JCW
 REVISION: [Symbol] ASSESSOR MAP UPDATE 11/99 JCW

DRAWN: DFS
 DATE: 10/20/96
 PROJECT No.: 4501.11

BASE MAPS

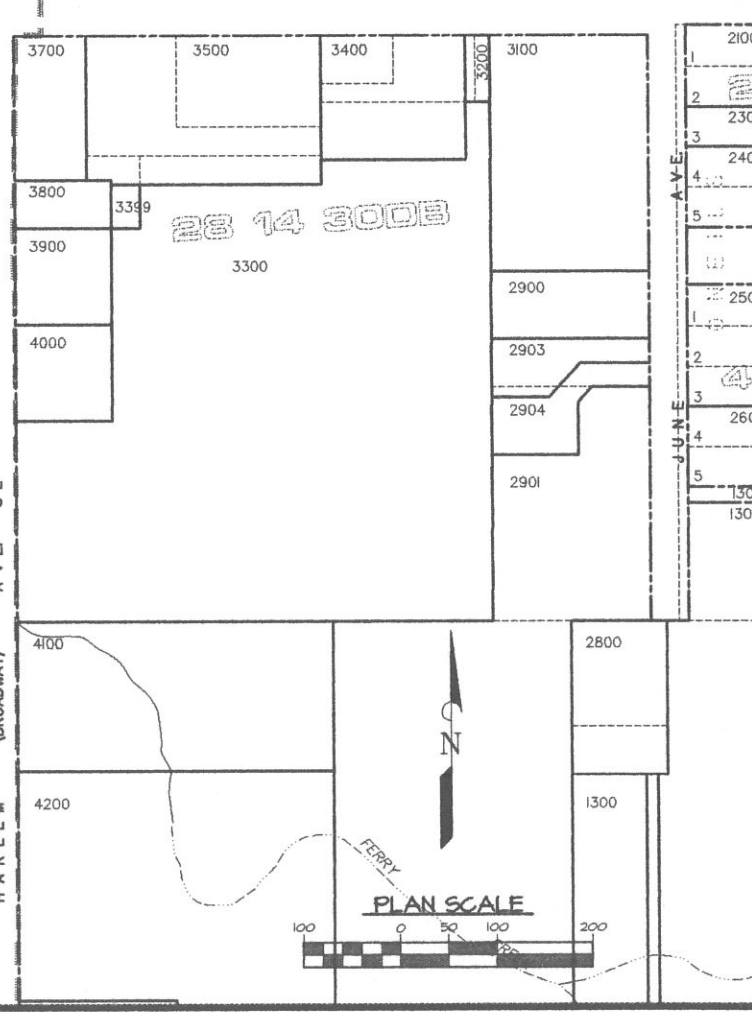
C3
 SHEET OF

1ST ST. NE														
15	14	13	12	11	10	9	8	7	6	5	4	3	2	1
11700	11701	11700			11600				11500	11400	11300	11200		
16	17	18	19	20	21	22	23	24	25	26	27	28	29	30
0400	0500	0600	0700	0800	0900	1000	1100							

DIVISION ST. NE														
15	14	13	12	11	10	9	8	7	6	5	4	3	2	1
0300	0200	1000	1000	9900	9700	9600	9500	9400						
16	17	18	19	20	21	22	23	24	25	26	27	28	29	30
8600	8700	8700			8800	8900	9000	9100	9200	9300				

1ST ST. SE														
15	14	13	12	11	10	9	8	7	6	5	4	3	2	1
8500	8400	8300	8200	8000			7900	7800	7700	7600				
16	17	18	19	20	21	22	23	24	25	26	27	28	29	30
6900	7000	7100	7200	7300	7400	7500								

U. S. (2ND ST. E.) HWY. 101														
15	14	13	12	11	10	9	8	7	6	5	4	3	2	1
6800	6700			6600	6600				6500					
16	17	18	19	20	21	22	23	24	25	26	27	28	29	30



**PARTITION
 PLAT
 1992-45**



**CITY OF BANDON
INFRASTRUCTURE MAPPING**

BASE MAPS

DRAWN: DFS
DATE: 10/20/06
PROJECT No.: 4501.11

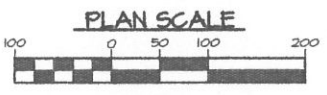
REVISOR: [Symbol] 11/99 JCW
REVISOR: [Symbol] 11/99 JCW

ASSESSOR MAP UPDATE
ASSESSOR MAP UPDATE

THE DYER PARTNERSHIP
ENGINEERS & PLANNERS, INC.
275 MARKET AVE.
COOS BAY, OREGON 97420
TELEPHONE: (541) 269-0732

SHEET OF **C4**

28 14 190C



9TH ST. NW

2800									
15	14	13	12	11	10	9	8		
16	17	18	19	20	21	22	23		
2700									

8TH ST. NW

2500	2600								
15	14	13	12	11	10	9	8		
16	17	18	19	20	21	22	23		
2400							2300		

7TH ST. NW

7900							7600		
15	14	13	12	11	10	9	8		
16	17	18	19	20	21	22	23		
7800							7700		

6TH ST. NW

7100									
15	14	13	12	11	10	9	8		
16	17	18	19	20	21	22	23		

5TH ST. NW

6800									
15	14	13	12	11	10	9	8		
16	17	18	19	20	21	22	23		
6700							6600		

4TH ST. NW

6200									
15	14	13	12	11	10	9	8		
16	17	18	19	20	21	22	23		

3RD ST. NW

6100									
15	14	13	12	11	10	9	8		
16	17	18	19	20	21	22	23		

1600	1500	1400							
1700	1800	1400							

2	1								
1300									
1900									
29	30								

2	1								
2000									
2200									
29	30								

2	1								
7500									
7400									
29	30								

2	1								
7300									
7200									
7000									
29	30								

2	1								
6900									
6500									
29	30								

3	2	1							
6400									
6300									
28	29	30							
5800									

5900									
5901									

397	1300								
1200									

9TH ST. NE

1400				1500					1600
14	13	12	11	10	9	8	7	6	5
15	16	17	18	19	20	21	22	23	24
1801					1800				1700

8TH ST. NE

2100									
14	13	12	11	10	9	8	7	6	5
15	16	17	18	19	20	21	22	23	24
15	16	17	18	19	20	21	22	23	24

7TH ST. NE

200									
14	13	12	11	10	9	8	7	6	5
15	16	17	18	19	20	21	22	23	24
300									

6TH ST. NE

1300				1100		1000		900	
14	13	12	11	10	9	8	7	6	5
15	16	17	18	19	20	21	22	23	24
1400				1500		1600		1601	1602

5TH ST. NE

2303	2301	2302	2300	2201	2200			2000	1900
14	13	12	11	10	9	8	7	6	5
15	16	17	18	19	20	21	22	23	24
2400	2500	2600	2700	2800	2900	3000			3100

4TH ST. NE

3800				3700		3600		3500	
14	13	12	11	10	9	8	7	6	5
15	16	17	18	19	20	21	22	23	24
3900	4000	4001	4002	4100	4101	4202	4200	4201	4201

3RD ST. NE

5700	5400	5300	4900	4800	4500	4400	4300		
14	13	12	11	10	9	8	7	6	5
15	16	17	18	19	20	21	22	23	24
5600	5500	5200	5100	5000	4700	4600			4301

2ND ST. NE

1000	900	600	500	200					100
1100	800	700	400	300					

1600 MATCH LINE SEE SHEET 100 D1

1700

1800

28 14 20C

400

200

BANDON CITY LIMITS UGB

OHIO AVE

28 14 295B

900

200

500

1000

1100

200

1300

1200

600

500

100

28 14 295C

400

300

SEE SHEET D3

C2

400

100

103

101

300

200

1100

1200

28 14 30AB

1302

1301

1300

1800

1600

1500

1401

1700

1501

1400

1401

1400

3400

3500

4300

4400

3300

3600

4200

4500

3301

3700

4101

4600

3200

3800

4101

4800

3100

3900

4000

4900

3000

4000

5000

3000

3500

4300

4400

3300

3600

4200

4500

3301

3700

4101

4600

3200

3800

4101

4800

3100

3900

4000

4900

3000

4000

5000

12

11

10

9

8

7

6

5

4

3

2

1

700

500

400

300

200

100

19

20

21

22

23

24

25

26

27

28

29

30

1300

400

500

1600

1700

28 14 30AC

1600

1500

1400

1200

397

1300

1200

1000

900

600

500

200

100

1100

800

700

400

300

28 14 30AD

1000

900

600

500

200

100

1100

800

700

400

300

28 14 30AD

1600

1500

1400

1700

1800

1400

1200

397

1300

1200

1000

900

600

500

200

100

1100

800

700

400

300

28 14 30AD

1600

1500

1400

1700

1800

1400

1200

397

1300

1200

1000

900

600

500

200

100

1100

800

700

400

300

28 14 30AD

101

103

200

1200

28 14 30AB

1302

1301

1300

1401

1400

1400

3400

3500

4300

4400

3300

3600

4200

4500

3301

3700

4101

4600

3200

3800

4101

4800

3100

3900

4000

4900

3000

4000

5000

12

11

10

9

8

7

6

5

4

3

2

1

700

500

400

300

200

100

19

20

21

22

23

24

25

26

27

28

29

30

1300

400

500

1600

1700

28 14 30AC

1600

1500

1400

1700

1800

1400

1200

397

1300

1200

1000

900

600

500

200

100

1100

800

700

400

300

28 14 30AD

1600

1500

1400

1700

1800

1400

1200

397

1300

1200

1000

900

600

500

200

100

1100

800

700

400

300

28 14 30AD

U. S. (2ND ST. E.) H W Y. 101

NORTH AVE

OHIO AVE

2

1

7500

7400

29

30

2

1

7300

7200

7000

29

30

2

1

6900

6500

29

30

3

2

1

6400

6300

28

29

30

5800

5900

5901

22

21

20

19

18

17

16

15

14

13

12

11

10

9

8

7

6

5

4

3

2

1

3800

3700

3600

3500

3400

3300

3200

14

THE DYER PARTNERSHIP ENGINEERS & PLANNERS, INC. 275 MARKET AVE. COOS BAY OREGON 97420 TELEPHONE: (541) 269-0732

CITY OF BANDON INFRASTRUCTURE MAPPING

BASE MAPS

9/97 REC

ASSESSOR MAP UPDATE

REVISOR: [Symbol]

DATE: 10/20/96

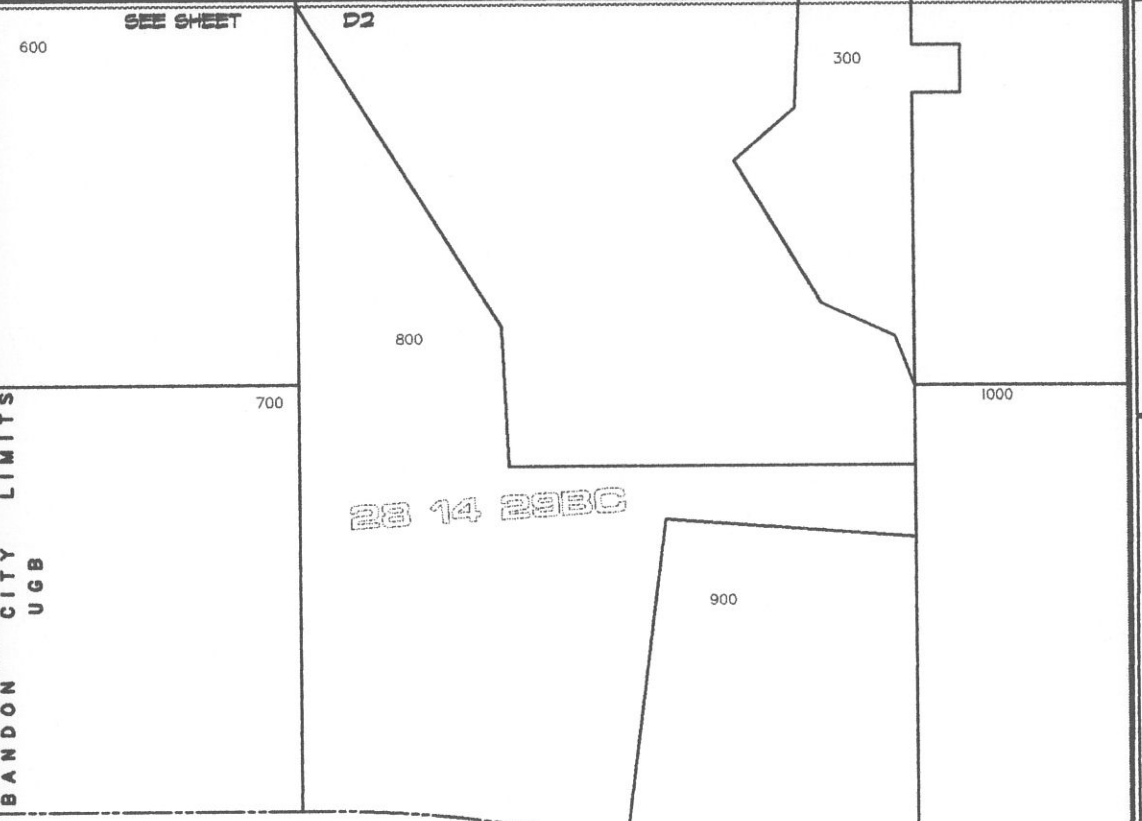
PROJECT No.: 4501.11

02 SHEET OF

3	12	11	10	9	8	7	6	5	4	3	2	1
2200	2100	2000	1900	1800								
2600	2700	2800	2900	3000								
3500	3400	3300	3200	3100								
4000	4100	4200	4300	4400	4500							
5000	4900	4800	4700	4600								
5100	5200	5300	5400	5500								

1999	1900	2000
4400	4300	4600
4500	4500AI	4700

2100	2200	2305	2300	2302	2303	2304	2900
2101	2201	2400	2301	2500	2600	2700	
4100	4000	3700	3600	3300	3200	3000	
4200	3900	3800	3500	3400	3100		
4900	4800	5000					
4900							



6201	6100	6000	5900	5800	5700	5600
------	------	------	------	------	------	------

6000	5900	6201	7201	7204	6100	6004	5900	5800
------	------	------	------	------	------	------	------	------

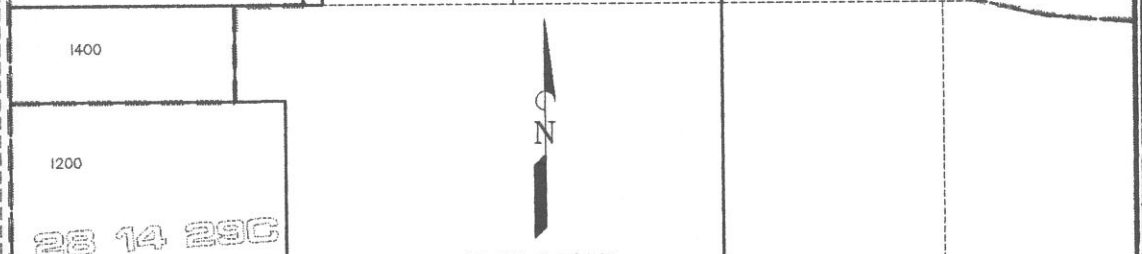
5800	5700	5600	5500	5400	5300	5200	5100
------	------	------	------	------	------	------	------



2000	1900	1800	1700	1600
1100	1000	1201	1200	1400

6500	6600	6700	6800	7200	7202	7203	7300		
6400	6403	6301	6201	7201	7204	6100	6004	5900	5800

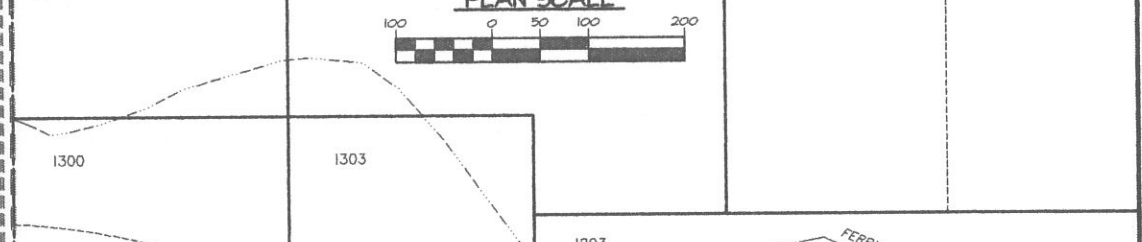
600	500	400	300	200	100
700	800	900	1000		



5300	5200	5100
5300		

5400	5403	5401	5404	5402	5500	5600	5700
5400	5403	5401		5402			


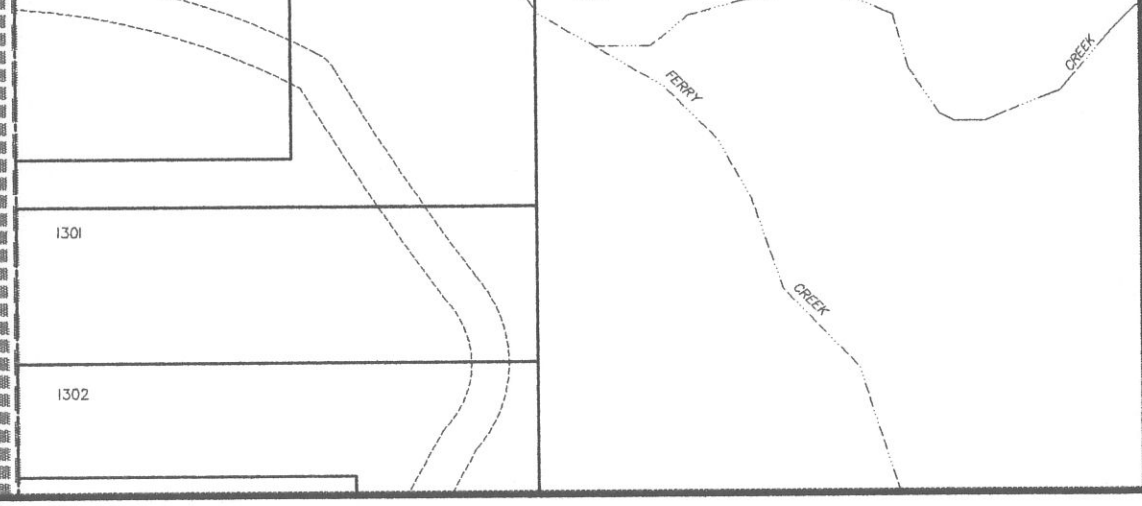
2200	2100
2200	



4900	5000
4900	

2308	2305	2303	2308	2300	2307
2308	2305	2303	2308	2300	2307

2308	2305	2303	2308	2300	2307
2308	2305	2303	2308	2300	2307



THE DYER PARTNERSHIP
ENGINEERS & PLANNERS, INC.
275 MARKET AVE.
COOS BAY, OREGON 97420
TELEPHONE: (541) 269-0732

CITY OF BANDON
INFRASTRUCTURE MAPPING

11/99 JCW
11/99 JCW

ASSESSOR MAP UPDATE
ASSESSOR MAP UPDATE

DRAWN: DFS
DATE: 10/20/96
PROJECT No.: 4501.11

03
SHEET OF



1300

6 TH

ST. SE

1400 MATCH LINE

SEE SHEET 1205

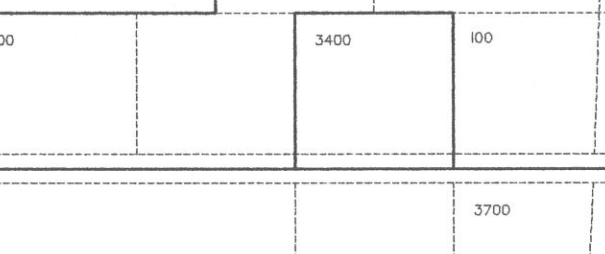
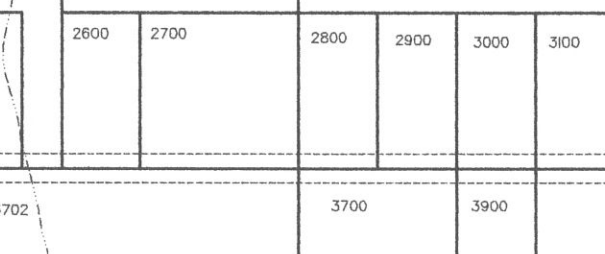

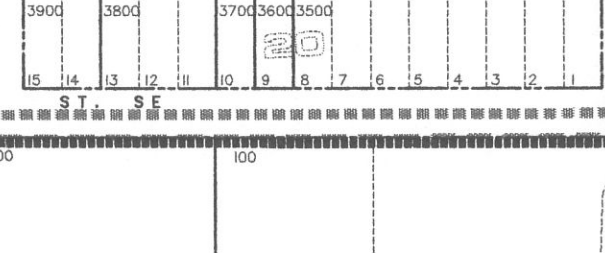
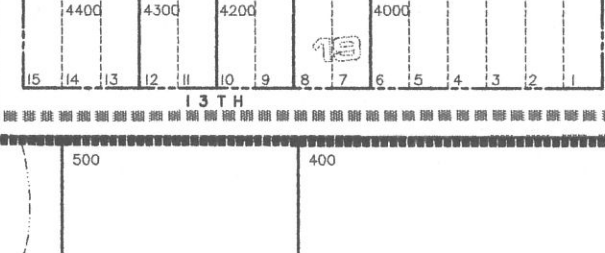
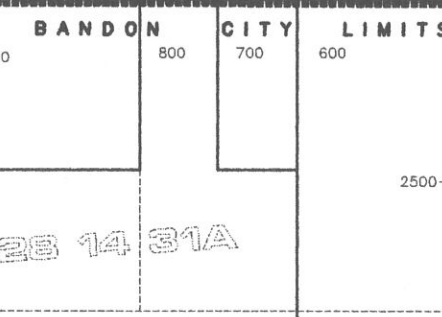
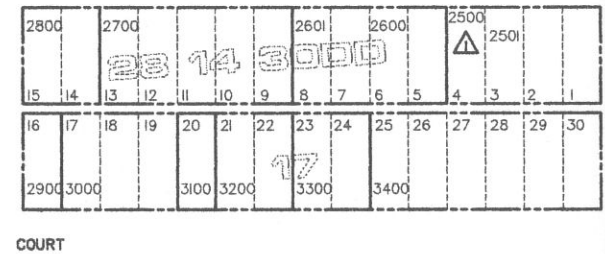
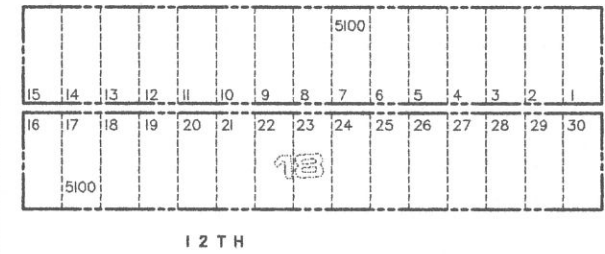
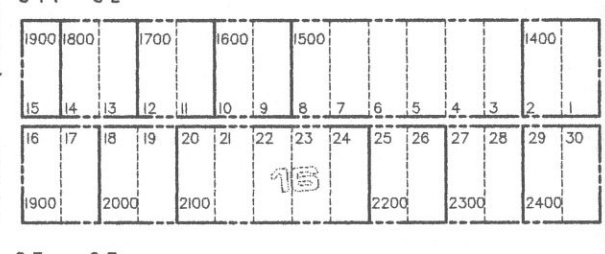
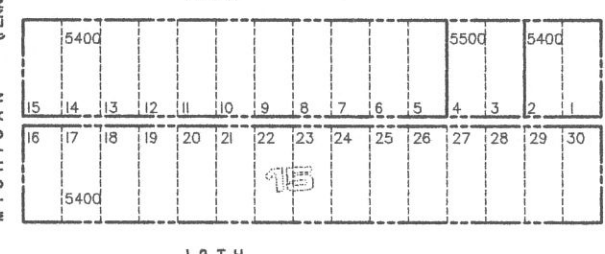
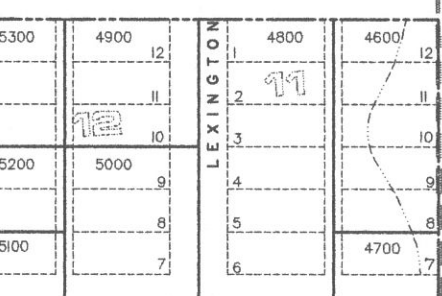
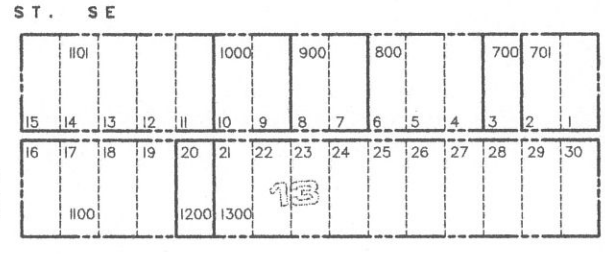
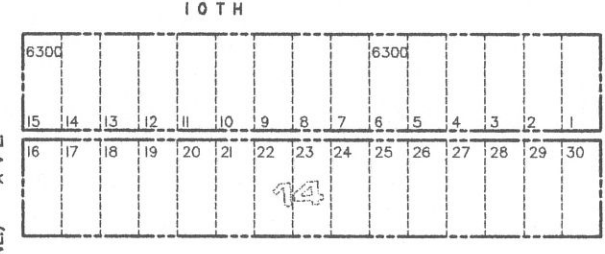
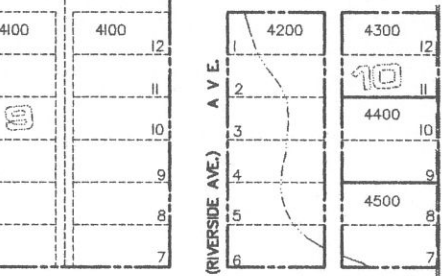
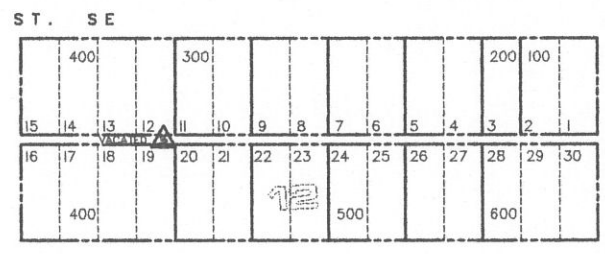
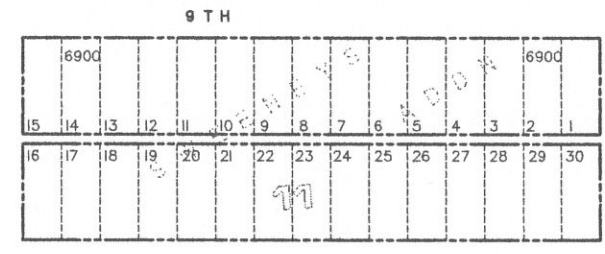
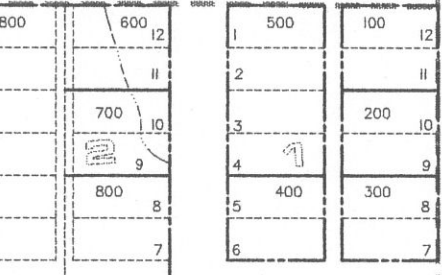
SHEET

DB

28 14 300B

28 14 300A

28 14 29C



RIVERSIDE AVE.

MICHIGAN AVE.

BUSH AVE.

OHIO AVE.

UCB

BANDON CITY LIMITS

POND

THE DYER PARTNERSHIP
ENGINEERS & PLANNERS, INC.
275 MARKET AVE.
COOS BAY, OREGON 97420
TELEPHONE: (541) 269-0752

CITY OF BANDON
INFRASTRUCTURE MAPPING

11/99 JCW
11/99 JCW

ASSESSOR MAP UPDATE
ASSESSOR MAP UPDATE

REVISOR: [Symbol]
REVISOR: [Symbol]

DRAWN: DFS
DATE: 10/20/96
PROJECT No.: 4501.11

04
SHEET OF



This Doc. 02 10: 13: 05 1999 JCW

MATCH LINE SEE SHEET A2

THE DYER PARTNERSHIP
ENGINEERS & PLANNERS, INC.
275 MARKET AVE.
COOS BAY, OREGON 97420
TELEPHONE: (541) 269-0732



CITY OF BANDON
INFRASTRUCTURE MAPPING

11/99 JCW
11/99 JCW

ASSESSOR MAP UPDATE
ASSESSOR MAP UPDATE

REVISOR: [Symbol]
REVISOR: [Symbol]

DRAWN: DYS
DATE: 10/20/96
PROJECT No.: 4501.11

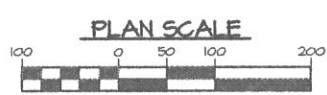
REVISOR: [Symbol]
REVISOR: [Symbol]

REVISOR: [Symbol]
REVISOR: [Symbol]

REVISOR: [Symbol]
REVISOR: [Symbol]

REVISOR: [Symbol]
REVISOR: [Symbol]

A3 SHEET OF



28 15 28CB

28 15 28CA
PARTITION
PLAN
1991-19

MATCH LINE

SEE SHEET

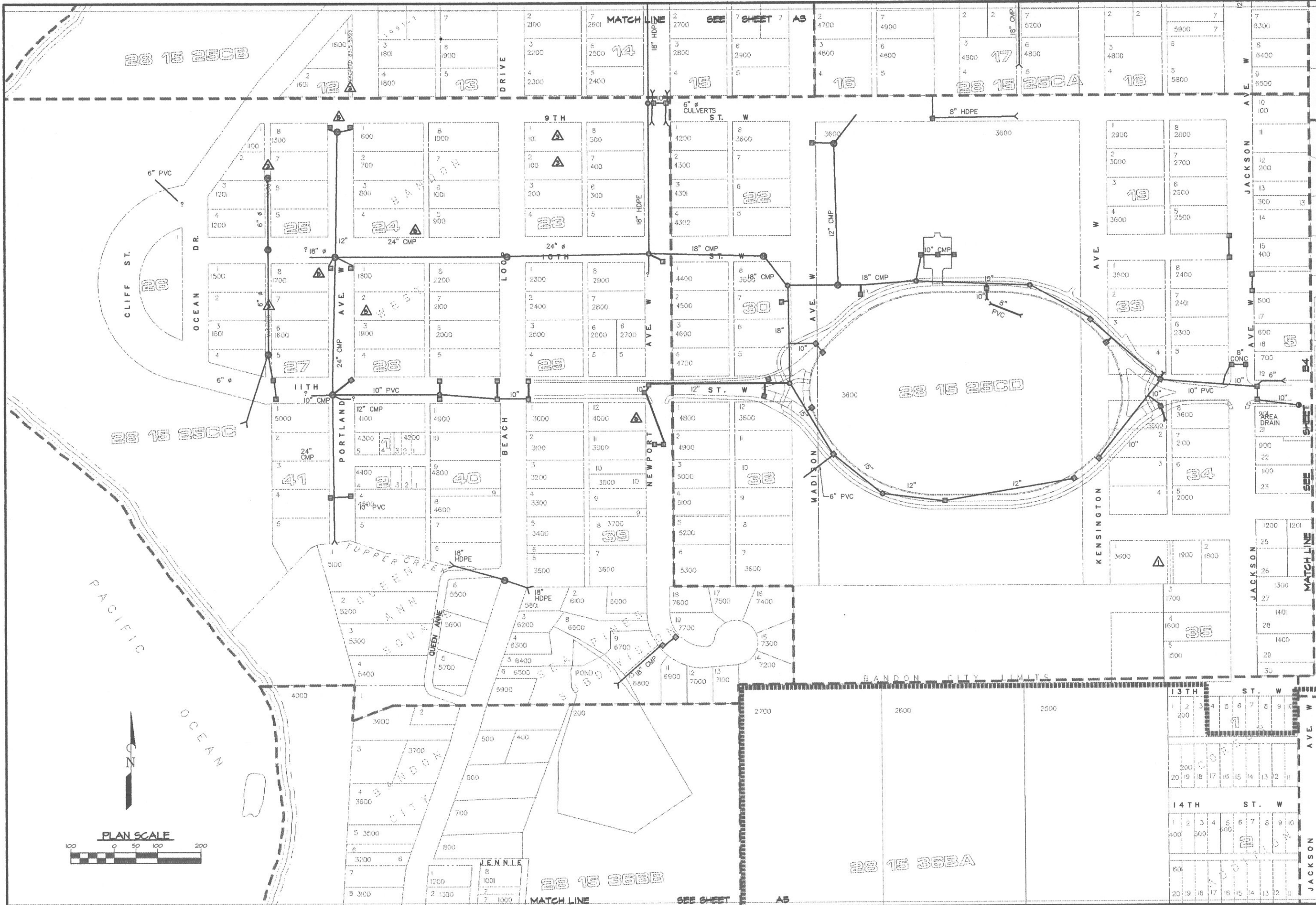
SEE SHEET B3

SEE SHEET B3

SEE SHEET B3

SEE SHEET B3

SEE SHEET B3



28 15 25CB

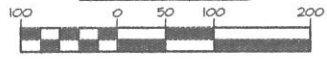
28 15 25CC

28 15 26CD

28 15 36BA

28 15 36BB

PLAN SCALE



THE DYER PARTNERSHIP
ENGINEERS & PLANNERS, INC.
275 MARKET AVE.
WOODS BAY, OREGON 97420
TELEPHONE: (541) 269-0732

CITY OF BANDON
INFRASTRUCTURE MAPPING

STORM DRAIN MAP

DRAWN: DFS
DATE: 10/20/96
PROJECT No.: 4501.11

A4
SHEET OF

REVISIONS:
REVISION: 11/99 JCV
REVISION: 11/99 JCV

ASSESSOR MAP UPDATE
ASSESSOR MAP UPDATE

MATCH LINE

SEE SHEET



SEE SHEET 7 AS

SEE SHEET 7 AS

MATCH LINE

MATCH LINE

MATCH LINE

MATCH LINE

MATCH LINE

MATCH LINE

MATCH LINE

MATCH LINE

MATCH LINE

MATCH LINE

MATCH LINE

MATCH LINE

MATCH LINE

MATCH LINE

MATCH LINE

MATCH LINE

MATCH LINE

MATCH LINE

MATCH LINE

MATCH LINE

MATCH LINE

MATCH LINE

MATCH LINE

MATCH LINE

MATCH LINE

MATCH LINE

MATCH LINE

MATCH LINE

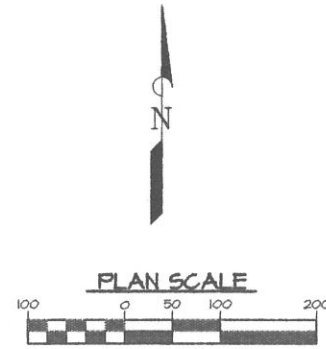
MATCH LINE

MATCH LINE

MATCH LINE

MATCH LINE

MATCH LINE



PACIFIC OCEAN



THE DYER PARTNERSHIP
ENGINEERS & PLANNERS, INC.
275 MARKET AVE.
COOS BAY, OREGON 97420
TELEPHONE: (541) 269-0732

CITY of BANDON
INFRASTRUCTURE MAPPING

MATCH LINE SEE SHEET BT

11/99 JCW
11/99 JCW


ASSESSOR MAP UPDATE
ASSESSOR MAP UPDATE

REVISIONS:
DRAWN: DFS
DATE: 10/20/96
PROJECT No.: 4501.11

A7
SHEET 07



THE DYER PARTNERSHIP
ENGINEERS & PLANNERS, INC.
275 MARKET AVE.
COOS BAY, OREGON 97420
TELEPHONE: (541) 269-0732



**CITY OF BANDON
INFRASTRUCTURE MAPPING**

REVISION:	▲ ASSESSOR MAP UPDATE	11/99 JCW
REVISION:	▲ ASSESSOR MAP UPDATE	11/99 JCW

STORM DRAIN MAP

DRAWN: DFS
DATE: 10/20/98
PROJECT No.: 4501.11




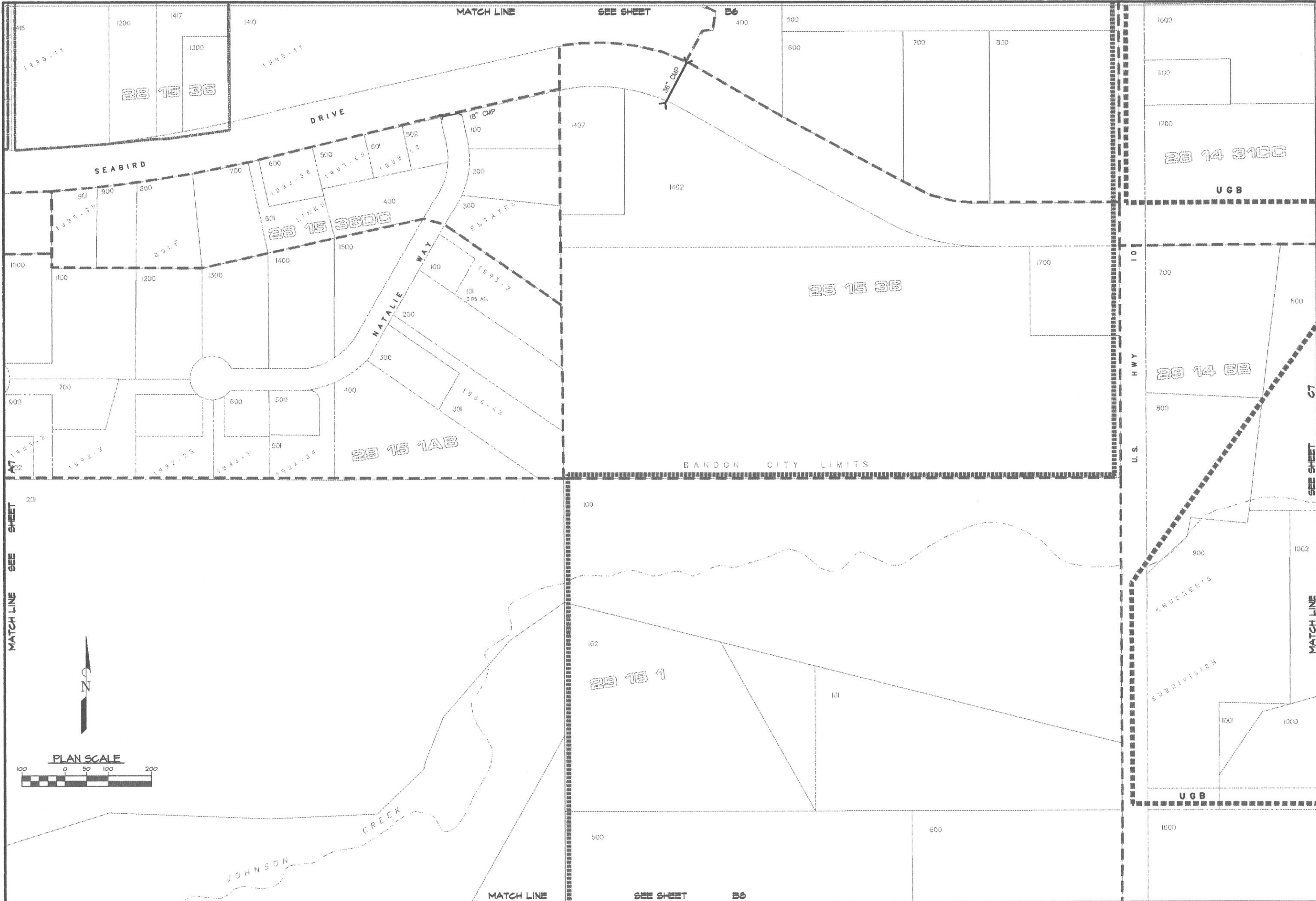
THE DYER PARTNERSHIP
 ENGINEERS & PLANNERS, INC.
 275 MARKET AVE.
 COOS BAY, OREGON 97420
 TELEPHONE: (541) 269-0732

CITY OF BANDON
 INFRASTRUCTURE MAPPING

STORM DRAIN MAP

DRAWN: DFS
 DATE: 10/20/08
 PROJECT No.: 4501.11

B4
 SHEET OF



THE DYER PARTNERSHIP
 ENGINEERS & PLANNERS, INC.
 275 MARKET AVE.
 COOS BAY, OREGON 97420
 TELEPHONE: (541) 269-0732

**CITY OF BANDON
 INFRASTRUCTURE MAPPING**

STORM DRAIN MAP

DRAWN: DFS
 DATE: 10/20/96
 PROJECT NO.: 4501.11

B7
 SHEET OF



THE DYER PARTNERSHIP
 ENGINEERS & PLANNERS, INC.
 275 MARKET AVE.
 COOS BAY, OREGON 97420
 TELEPHONE: (541) 269-0732

**CITY OF BANDON
 INFRASTRUCTURE MAPPING**

STORM DRAIN MAP

DRAWN: DFS
 DATE: 10/20/96
 PROJECT No.: 4501.11

C2
 SHEET OF

1	2400
2	
3	
4	2500
5	
6	2600
7	
8	2700
9	2700
10	2700
11	2800
12	
13	2900
14	2900

24" CMP		
15	14	13
1200	900	800
24" CMP		
16	17	18
1000	1000	1200
1100	1100	1200



THE DYER PARTNERSHIP
 ENGINEERS & PLANNERS, INC.
 275 MARKET AVE.
 COOS BAY, OREGON 97420
 TELEPHONE: (541) 269-0732

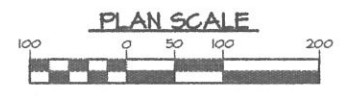
**CITY OF BANDON
 INFRASTRUCTURE MAPPING**

REVISION:	ASSESSOR MAP UPDATE	11/99 JCW
REVISION:	ASSESSOR MAP UPDATE	11/99 JCW

DRAWN: DFS
 DATE: 10/20/98
 PROJECT No: 4501.11



PARTITION
 PLAT
 1992-22



28 14 30CB

13200 13400

13000 13300 13500

14100

14800 14900

14700 14903

8501 8600

8800 7000 7100

8900 6800 6900 7300 7400

7600 7600

5002 4900

4200

2600

1300

4000

2900

2903

2904

2901

16

15

14

13

12

11

10

9

8

7

6

5

4

3

2

1

11

12

13

14

15

16

17

18

19

20

21

22

23

24

25

26

27

28

10

11

12

13

14

15

16

17

18

19

20

21

22

23

24

25

26

27

9

10

11

12

13

14

15

16

17

18

19

20

21

22

23

24

25

26

8

9

10

11

12

13

14

15

16

17

18

19

20

21

22

23

24

25

7

8

9

10

11

12

13

14

15

16

17

18

19

20

21

22

23

24

6

7

8

9

10

11

12

13

14

15

16

17

18

19

20

21

22

23

5

6

7

8

9

10

11

12

13

14

15

16

17

18

19

20

21

22

4

5

6

7

8

9

10

11

12

13

14

15

16

17

18

19

20

21

3

4

5

6

7

8

9

10

11

12

13

14

15

16

17

18

19

20

2

3

4

5

6

7

8

9

10

11

12

13

14

15

16

17

18

19

1

2

3

4

5

6

7

8

9

10

11

12

13

14

15

16

17

18

0

1

2

3

4

5

6

7

8

9

10

11

12

13

14

15

16

17

0

1

2

3

4

5

6

7

8

9

10

11

12

13

14

15

16

17

0

1

2

3

4

5

6

7

8

9

10

11

12

13

14

15

16

17

0

1

2

3

4

5

6

7

8

9

10

11

12

13

14

15

16

17

0

1

2

3



THE DYER PARTNERSHIP
 ENGINEERS & PLANNERS, INC.
 275 MARKET AVE.
 COOS BAY, OREGON 97420
 TELEPHONE: (541) 269-0752

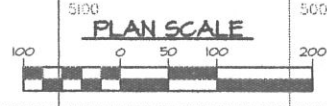



**CITY OF BANDON
 INFRASTRUCTURE MAPPING**

STORM DRAIN MAP

REVISION:	ASSESSOR MAP UPDATE	11/99 JCW
REVISION:	ASSESSOR MAP UPDATE	11/99 JCW

DRAWN: DYS
 DATE: 10/20/06
 PROJECT NO.: 4501.11



MATCH LINE SEE SHEET P4

SEE SHEET C5

MATCH LINE SEE SHEET 41

MATCH LINE SEE SHEET C8

UGB

P4

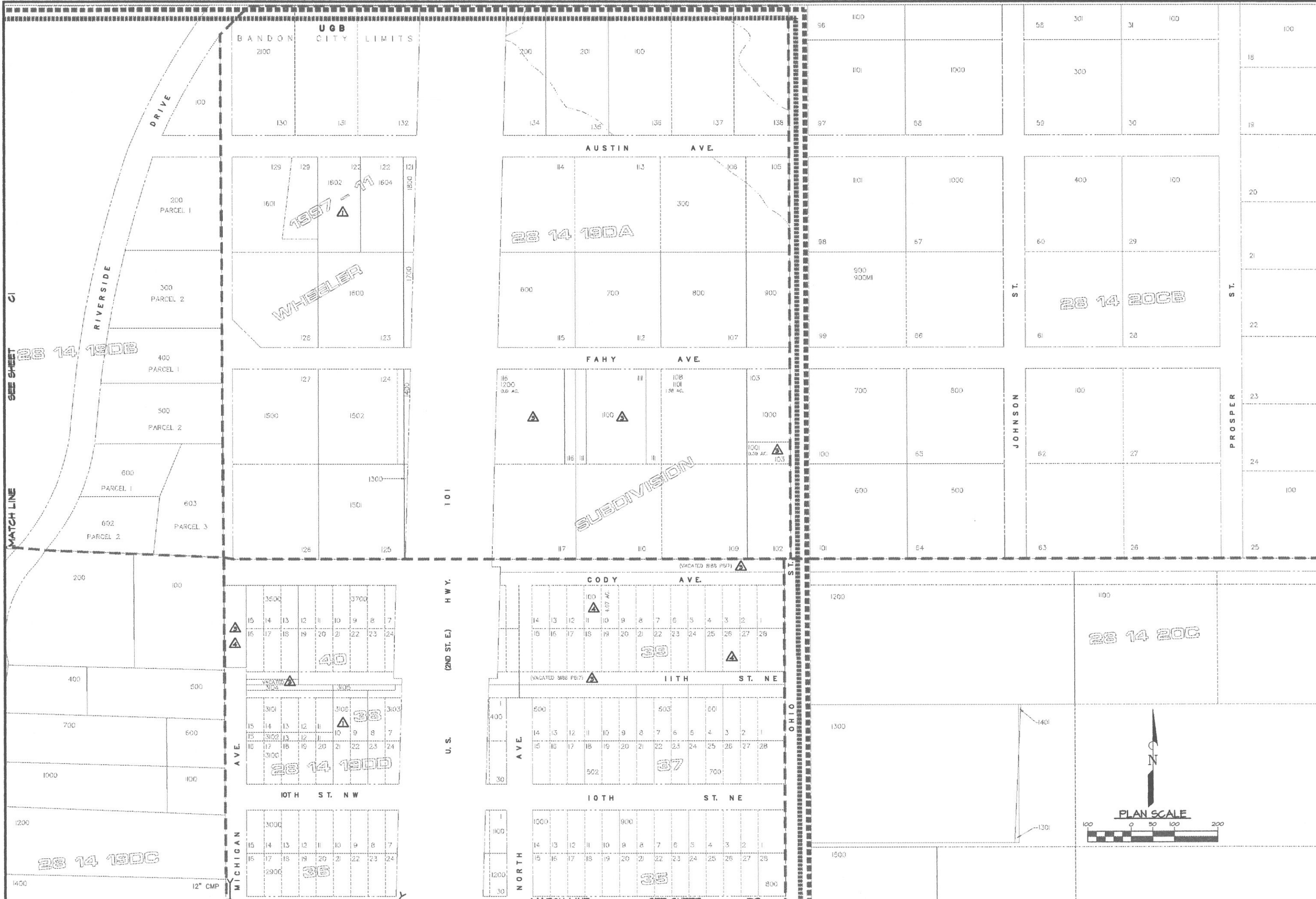
MATCH LINE SEE SHEET P4

MATCH LINE SEE SHEET P4

MATCH LINE SEE SHEET P4

MATCH LINE SEE SHEET P4

MATCH LINE SEE SHEET P4



UGB CITY LIMITS

AUSTIN AVE

FAHY AVE

CODY AVE

11TH ST. NE

10TH ST. NE

JOHNSON ST.

PROSPER ST.

OHIO ST.

MICHIGAN AVE.

U.S. HWY. (2ND ST. E.)

SEE SHEET 28 14 19DB

12" CMP

1997-11

WHEELER

28 14 19DA

28 14 20CB

40

38

28 14 19DD

35


SEE SHEET P2

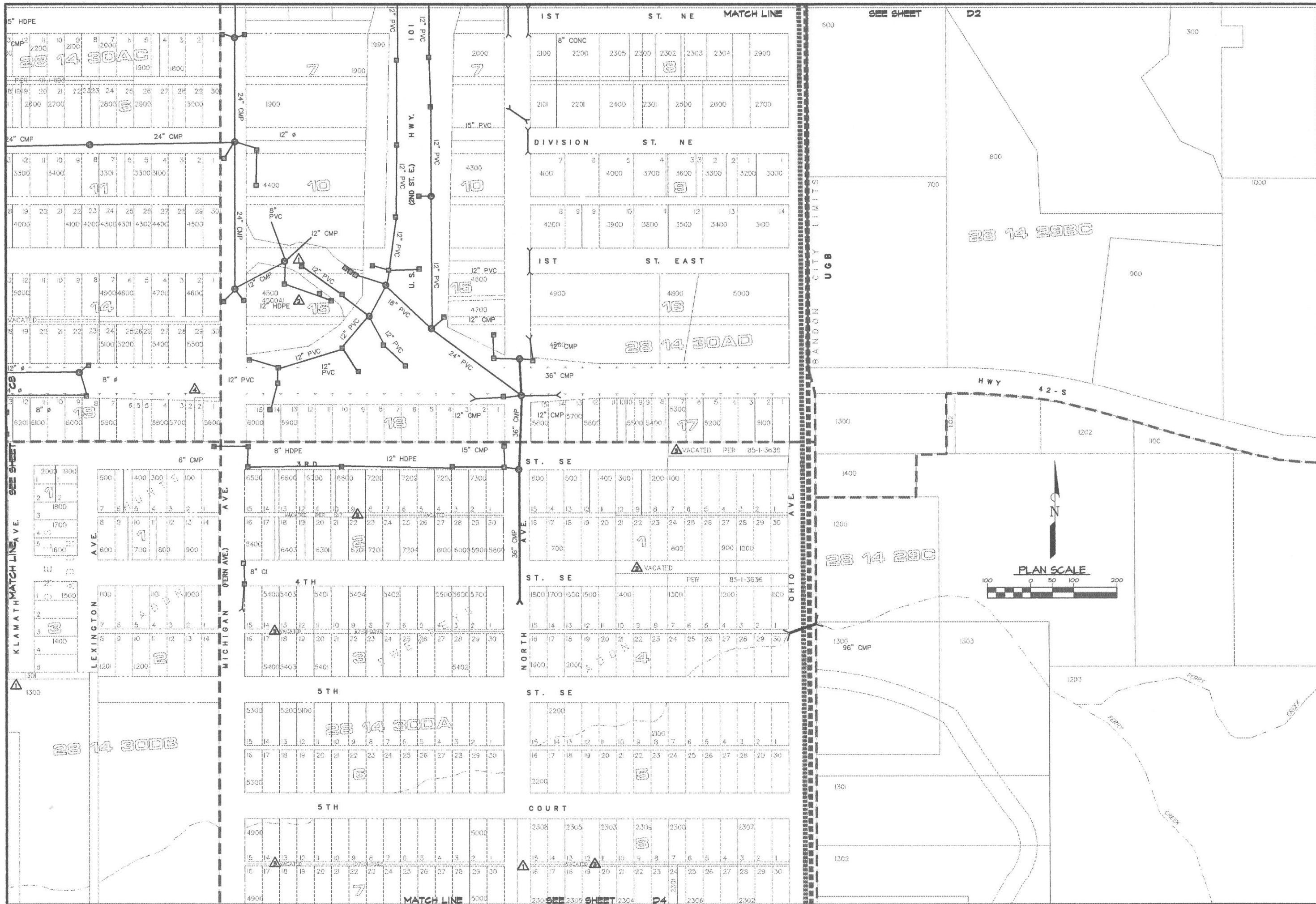
THE DYER PARTNERSHIP
ENGINEERS & PLANNERS, INC.
275 MARKET AVE.
COOS BAY, OREGON 97420
TELEPHONE: (541) 269-0732

CITY OF BANDON
INFRASTRUCTURE MAPPING

REVISIONS:
11/99 JCW
11/99 JCW
ASSESSOR MAP UPDATE
ASSESSOR MAP UPDATE
STORM DRAIN MAP

DRAWN: DFS
DATE: 10/20/96
PROJECT No.: 4501.11
SHEET 01 OF



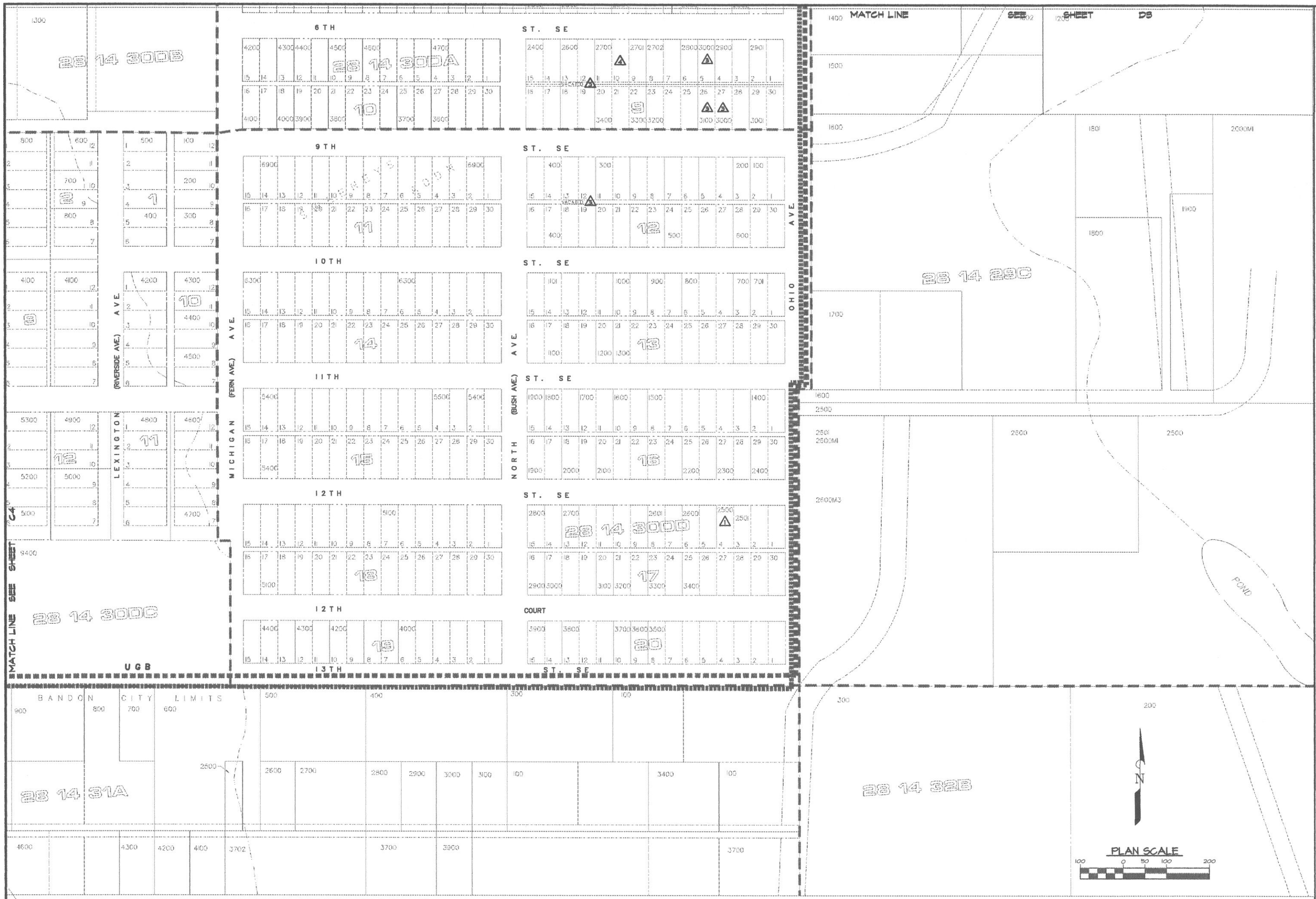


THE DYER PARTNERSHIP
 ENGINEERS & PLANNERS, INC.
 275 MARKET AVE.
 COOS BAY, OREGON 97420
 TELEPHONE: (541) 269-0732

**CITY OF BANDON
 INFRASTRUCTURE MAPPING**

REVISIONS:
 11/99 JCW ASSESSOR MAP UPDATE
 11/99 JCW ASSESSOR MAP UPDATE

DRAWN: DFS
 DATE: 10/20/96
 PROJECT No.: 4501.11



THE DYER PARTNERSHIP
 ENGINEERS & PLANNERS, INC.
 275 MARKET AVE.
 COOS BAY, OREGON 97420
 TELEPHONE: (541) 269-0732

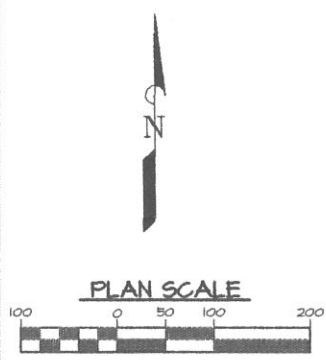
**CITY OF BANDON
 INFRASTRUCTURE MAPPING**

REVISIONS:
 REVISION: ASSESSOR MAP UPDATE 11/99 JCW
 REVISION: ASSESSOR MAP UPDATE 11/99 JCW

DRAWN: DFS
 DATE: 10/20/96
 PROJECT No.: 4501.11

04
 SHEET OF

STORM DRAIN MAP



MATCH LINE SEE SHEET A2

THE DYER PARTNERSHIP
ENGINEERS & PLANNERS, INC.
275 MARKET AVE.
COOS BAY, OREGON 97420
TELEPHONE: (541) 269-0732

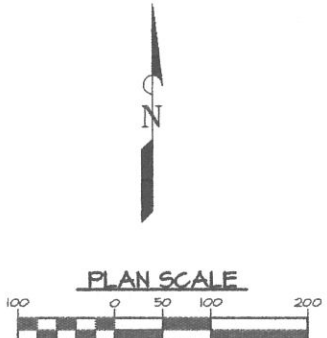


CITY OF BANDON
INFRASTRUCTURE MAPPING

REVISIONS:
REVISOR: [Symbol] DATE: 11/99 JOW
REVISOR: [Symbol] DATE: 11/99 JOW
ASSESSOR MAP UPDATE
ASSESSOR MAP UPDATE

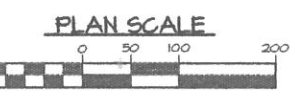
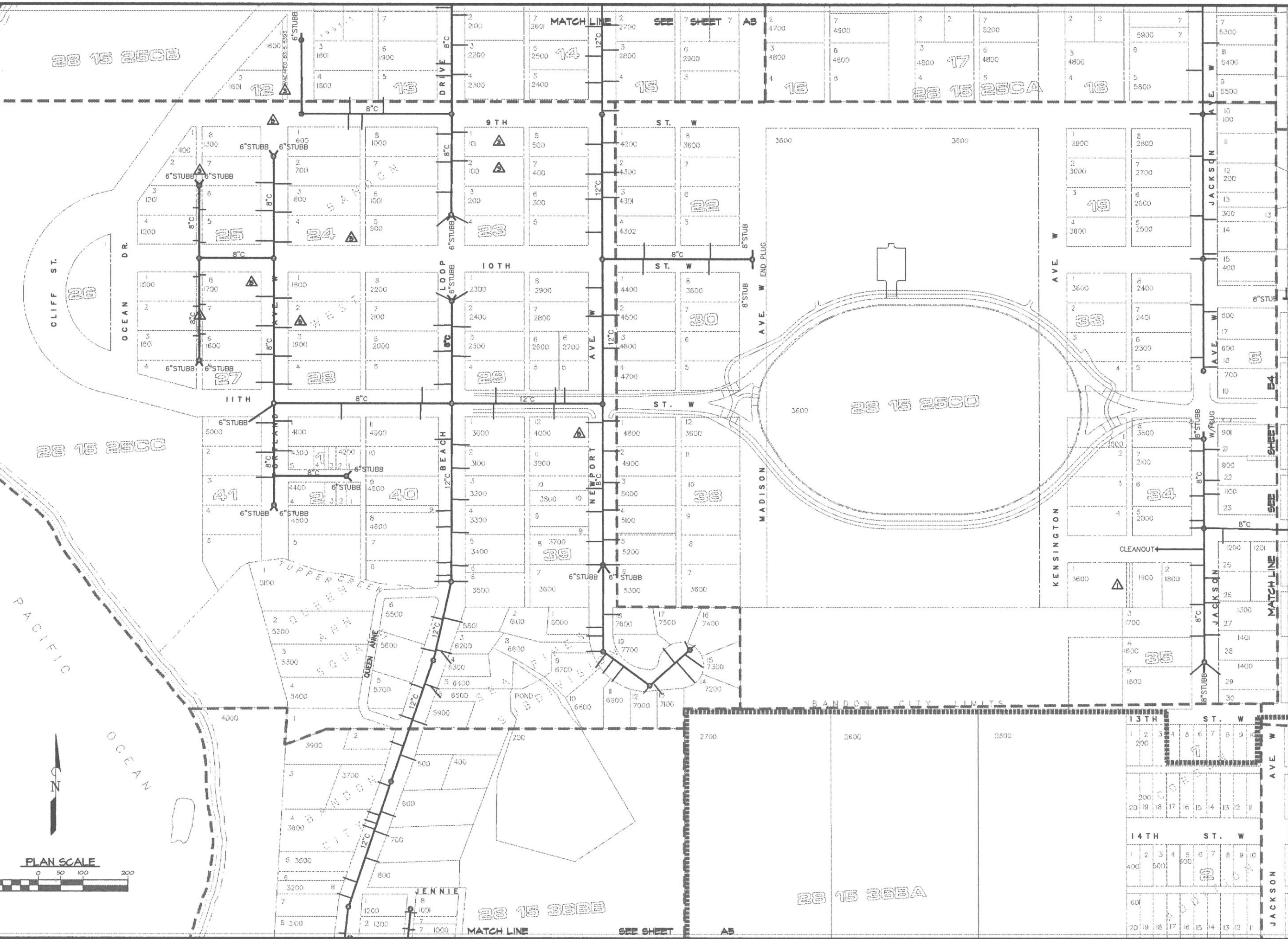
DRAWN: DFS
DATE: 10/20/98
PROJECT No.: 4501.11

A3
SHEET OF



28 15 25CB

MATCH LINE SEE SHEET A4



CITY OF BANDON
INFRASTRUCTURE MAPPING

SANITARY SEWER MAP

DRAWN: DFS	ASSESSOR MAP UPDATE	11/99 JCW	
	ASSESSOR MAP UPDATE	11/99 JCW	
DATE: 10/20/96			
PROJECT No.: 4501.11			

A4

SHEET OF

THE DYER PARTNERSHIP
 ENGINEERS & PLANNERS, INC.
 275 MARKET AVE.
 COOS BAY, OREGON 97420
 TELEPHONE: (541) 269-0732



15TH ST. W									
1	2	3	4	5	6	7	8	9	10
1000									1400
1800		1700			1250	1300			1400
20	19	18	17	16	15	14	13	12	11

16TH ST. W									
1	2	3	4	5	6	7	8	9	10
1900									
20	19	18	17	16	15	14	13	12	11

17TH ST. W									
1	2	3	4	5	6	7	8	9	10
2200									
2400	2300	2200							
20	19	18	17	16	15	14	13	12	11

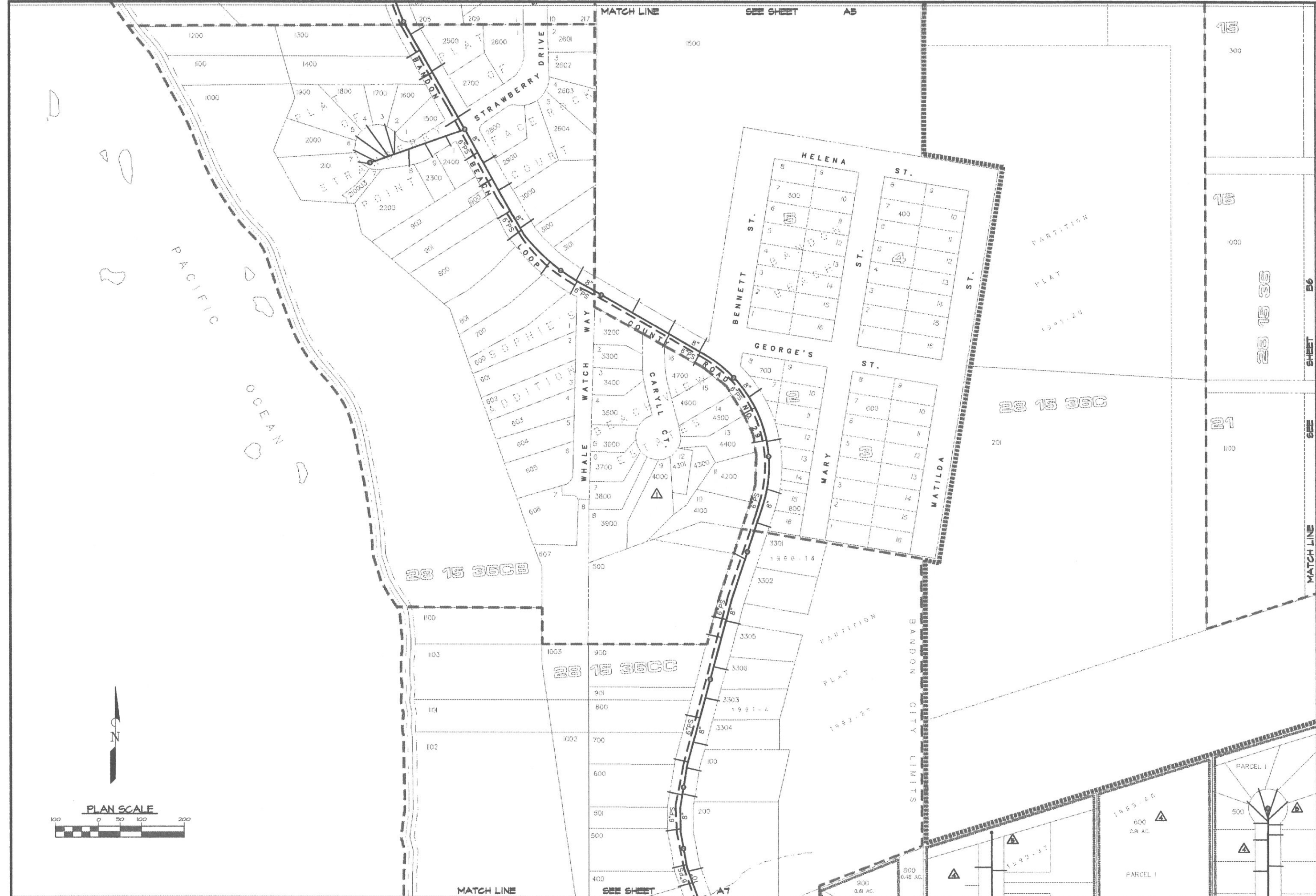
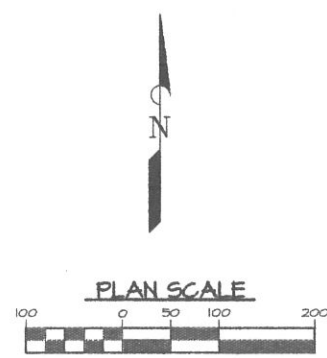
THE DYER PARTNERSHIP
 ENGINEERS & PLANNERS, INC.
 275 MARKET AVE.
 COOS BAY, OREGON 97420
 TELEPHONE: (541) 269-0752

**CITY OF BANDON
 INFRASTRUCTURE MAPPING**

SANITARY SEWER MAP

DRAWN: DFS	ASSESSOR MAP UPDATE	11/99 JCV
DATE: 10/20/98	ASSESSOR MAP UPDATE	11/99 JCV
PROJECT No.: 4501.11		

A5
 SHEET OF



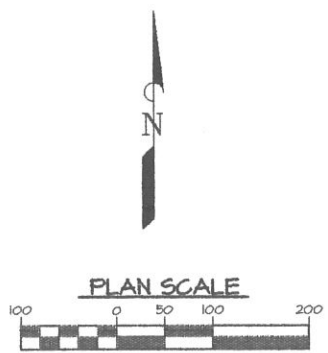
**CITY OF BANDON
INFRASTRUCTURE MAPPING**

SANITARY SEWER MAP

SHEET **B6** OF **B6**

DRAWN: DFS	ASSESSOR MAP UPDATE	11/98	JCW
DATE: 10/20/96	ASSESSOR MAP UPDATE	11/99	JCW
PROJECT No.: 4501.11			

THE DYER PARTNERSHIP
ENGINEERS & PLANNERS, INC.
275 MARKET AVE.
COOS BAY, OREGON 97420
TELEPHONE: (541) 269-0732



PACIFIC OCEAN



THE DYER PARTNERSHIP
ENGINEERS & PLANNERS, INC.
275 MARKET AVE.
COOS BAY, OREGON 97420
TELEPHONE: (541) 269-0732

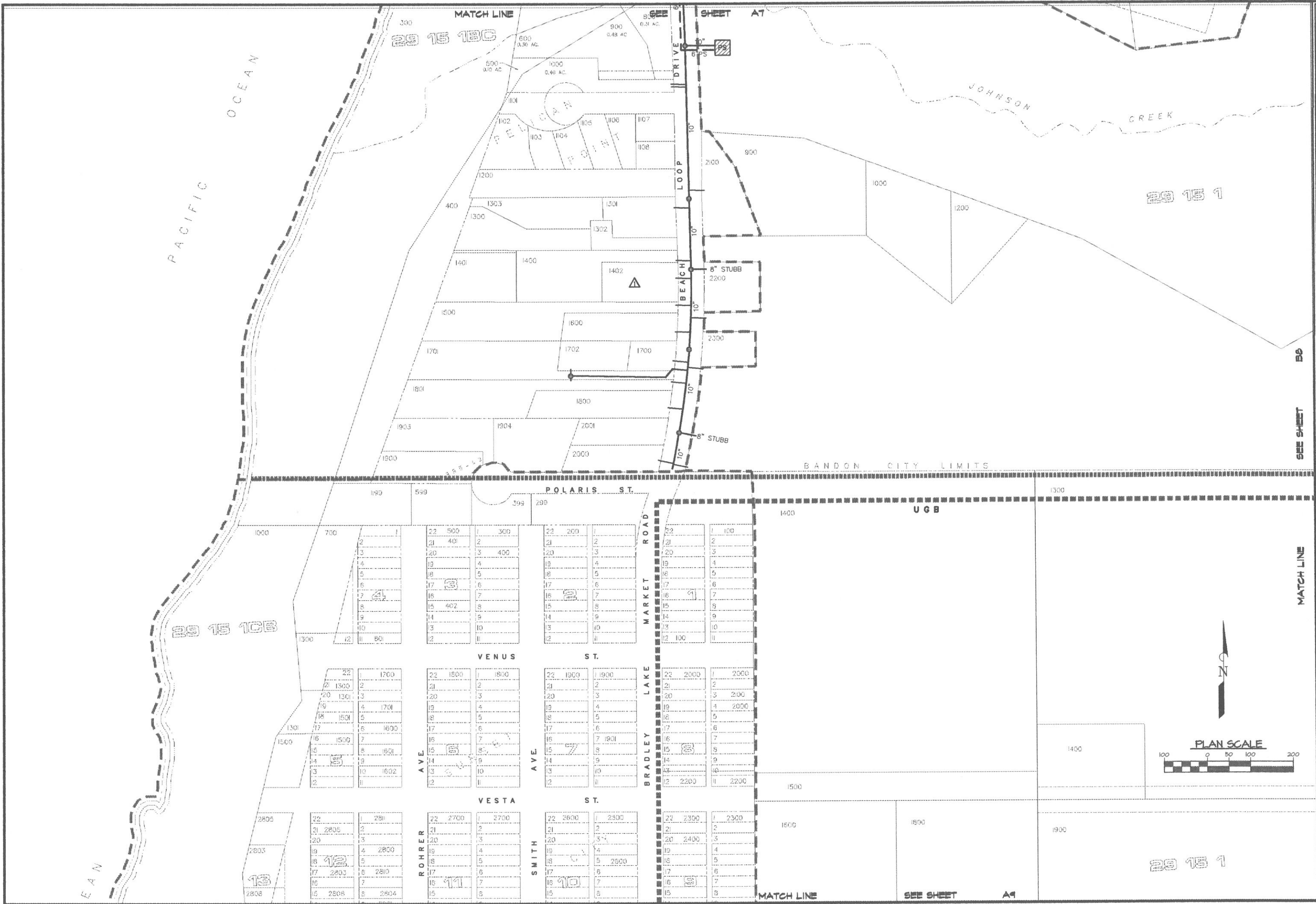
CITY OF BANDON
INFRASTRUCTURE MAPPING

SANITARY SEWER MAP

REVISION:	ASSESSOR MAP UPDATE	11/99	JCW
REVISION:	ASSESSOR MAP UPDATE	11/99	JCW

DRAWN: DFS
DATE: 10/20/98
PROJECT No.: 4501.11

A7
SHEET OF



THE DYER PARTNERSHIP
 ENGINEERS & PLANNERS, INC.
 275 MARKET AVE.
 COOS BAY, OREGON 97420
 TELEPHONE: (541) 269-0732

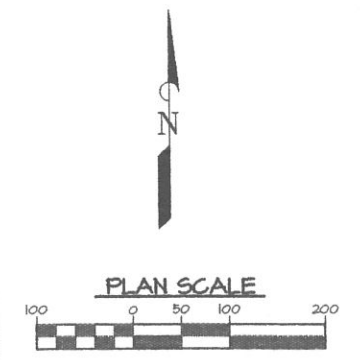
**CITY OF BANDON
 INFRASTRUCTURE MAPPING**

SANITARY SEWER MAP

REVISIONS:	ASSESSOR MAP UPDATE	11/99	JCW
REVISIONS:	ASSESSOR MAP UPDATE	11/99	JCW

DRAWN: DFS
 DATE: 10/20/96
 PROJECT No.: 4501.11

A8
 SHEET OF



SEE SHEET B6

MATCH LINE

SEE SHEET A4

MATCH LINE



PACIFIC

29 15 10B

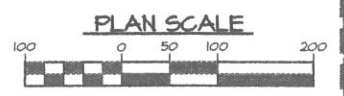
29 15 10C

29 15 1

29 15 10D

29 15 12

UGB



MATCH LINE

SEE SHEET A8

1700

1800

1900

BEACH ST.

SUNSET AVE.

FIRST AVE.

SECOND AVE.

THIRD AVE.

FOURTH AVE.

FIFTH AVE.

JUPITER ST.

SATURN ST.

SEE SHEET B4

THE DYER PARTNERSHIP
ENGINEERS & PLANNERS, INC.
275 MARKET AVE.
COOS BAY, OREGON 97420
TELEPHONE: (541) 269-0732

CITY OF BANDON
INFRASTRUCTURE MAPPING

SANITARY SEWER MAP

DRAWN: DFS
DATE: 10/20/06
PROJECT No.: 4501.11

SHEET OF

PACIFIC

OCEAN

300

400

LOT 3

COQUILLE
RIVER

LINE

28 15 24

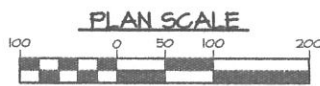
LOT 4

28 14 19

MEAN HIGH WATER LINE FROM DIV. OF STATE LANDS

G. L. O.

MEANDER



PLAN SCALE

MATCH LINE

SEE SHEET

B2

SEE SHEET C1

MATCH LINE

CITY of BANDON INFRASTRUCTURE MAPPING

SANITARY SEWER MAP


DRAWN: DFS

DATE: 10/20/06

PROJECT No.: 4501.11

B1

SHEET OF



THE DYER PARTNERSHIP
ENGINEERS & PLANNERS, INC.
275 MARKET AVE.
COOS BAY, OREGON 97420
TELEPHONE: (541) 269-0732

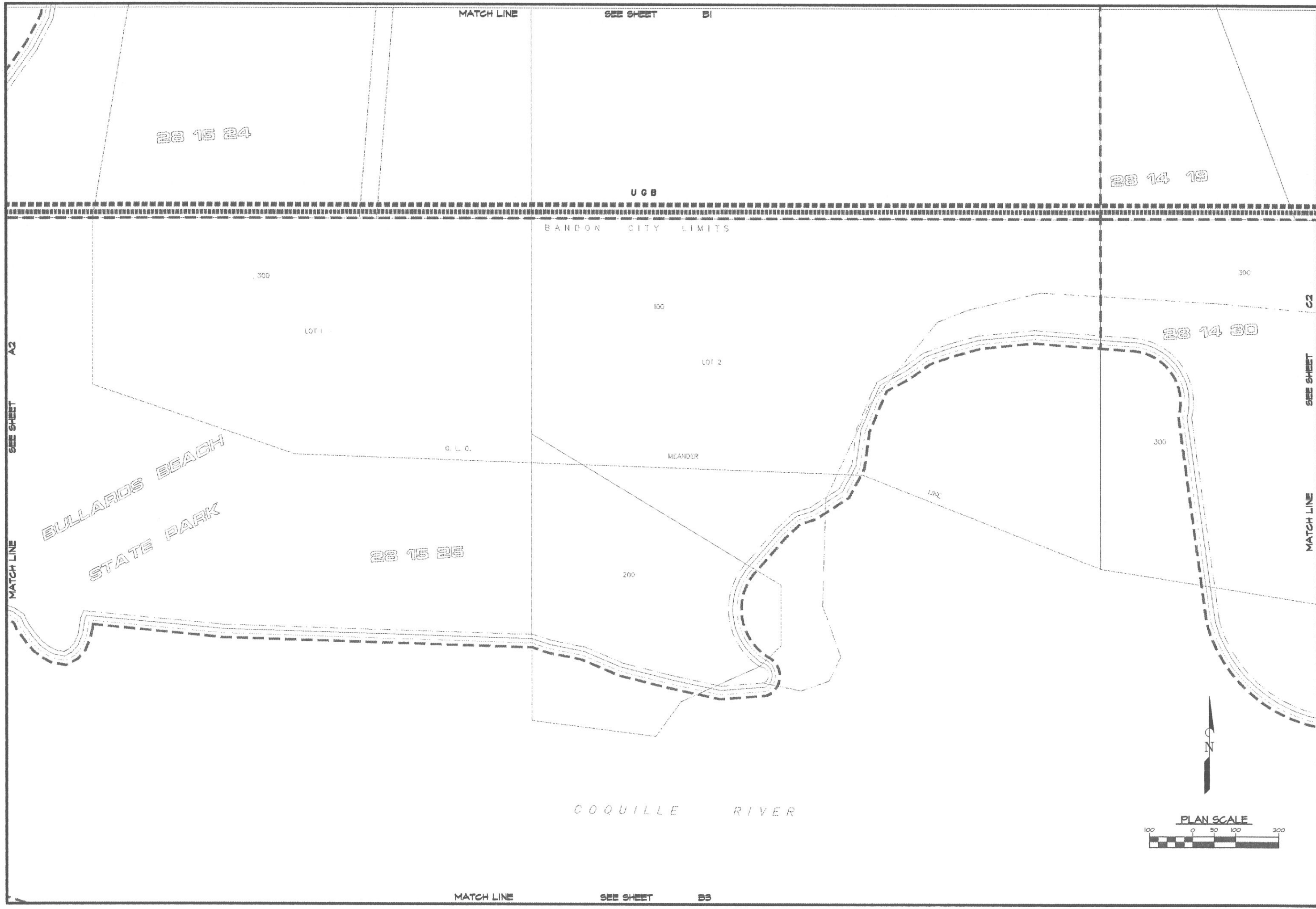
THE DYER PARTNERSHIP
ENGINEERS & PLANNERS, INC.
275 MARKET AVE.
COOS BAY, OREGON 97420
TELEPHONE: (541) 269-0732

**CITY of BANDON
INFRASTRUCTURE MAPPING**

SANITARY SEWER MAP

DRAWN: DFS
DATE: 10/20/06
PROJECT No.: 4501.11

B2
SHEET OF



MATCH LINE SEE SHEET B1

UGB

BANDON CITY LIMITS

300

300

100

LOT 1

LOT 2

28 14 30

G. L. C.

MEANDER


300

LINE

200

28 15 25

COQUILLE RIVER



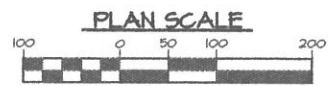
SEE SHEET A2

SEE SHEET C2

MATCH LINE

MATCH LINE

MATCH LINE SEE SHEET B3



THE DYER PARTNERSHIP
ENGINEERS & PLANNERS, INC.
275 MARKET AVE.
COOS BAY, OREGON 97420
TELEPHONE: (541) 269-0732

**CITY OF BANDON
INFRASTRUCTURE MAPPING**

SANITARY SEWER MAP

DRAWN: DFS
DATE: 10/20/86
PROJECT No.: 4501.11

REVISED: ASSESSOR MAP UPDATE
REVISED: ASSESSOR MAP UPDATE

11/99 JCW
11/99 JCW



SHEET OF



THE DYER PARTNERSHIP
 ENGINEERS & PLANNERS, INC.
 275 MARKET AVE.
 COOS BAY, OREGON 97420
 TELEPHONE: (541) 289-0732


**CITY OF BANDON
 INFRASTRUCTURE MAPPING**

SANITARY SEWER MAP

REVISIONS:
 REVISION: 11/99 JCW
 REVISION: 11/99 JCW

DRAWN: DFS
 DATE: 10/20/96
 PROJECT No.: 4501.11

B4
 SHEET OF



SEE SHEET B5

MATCH LINE

MATCH LINE

SEE SHEET B3

MATCH LINE

SEE SHEET B4

SEE SHEET B3

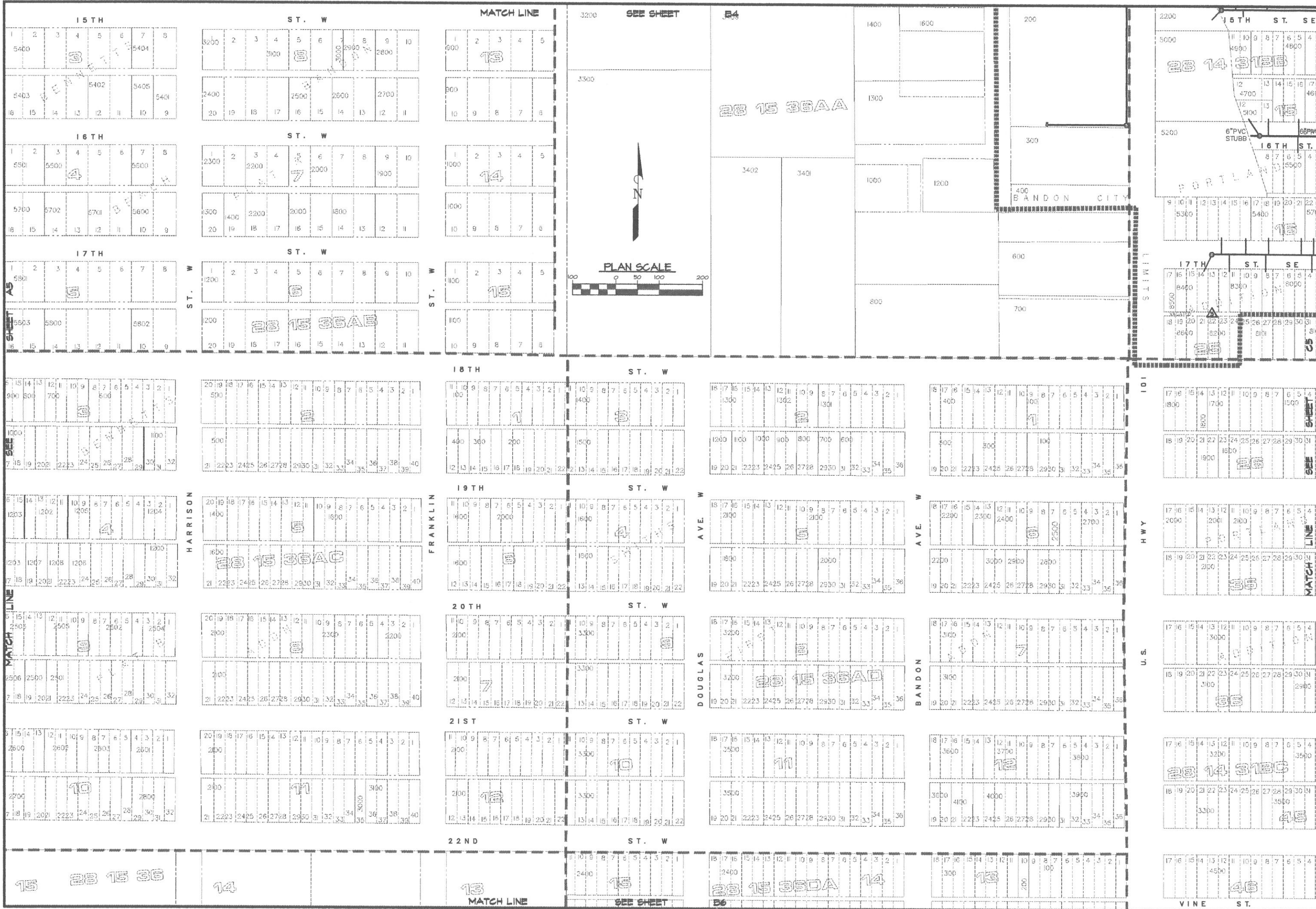
SEE SHEET B2

SEE SHEET B1

SEE SHEET B2

SEE SHEET B1

SEE SHEET B0



THE DYER PARTNERSHIP
ENGINEERS & PLANNERS, INC.
275 MARKET AVE.
COOS BAY, OREGON 97420
TELEPHONE: (541) 269-0732

**CITY of BANDON
INFRASTRUCTURE MAPPING**

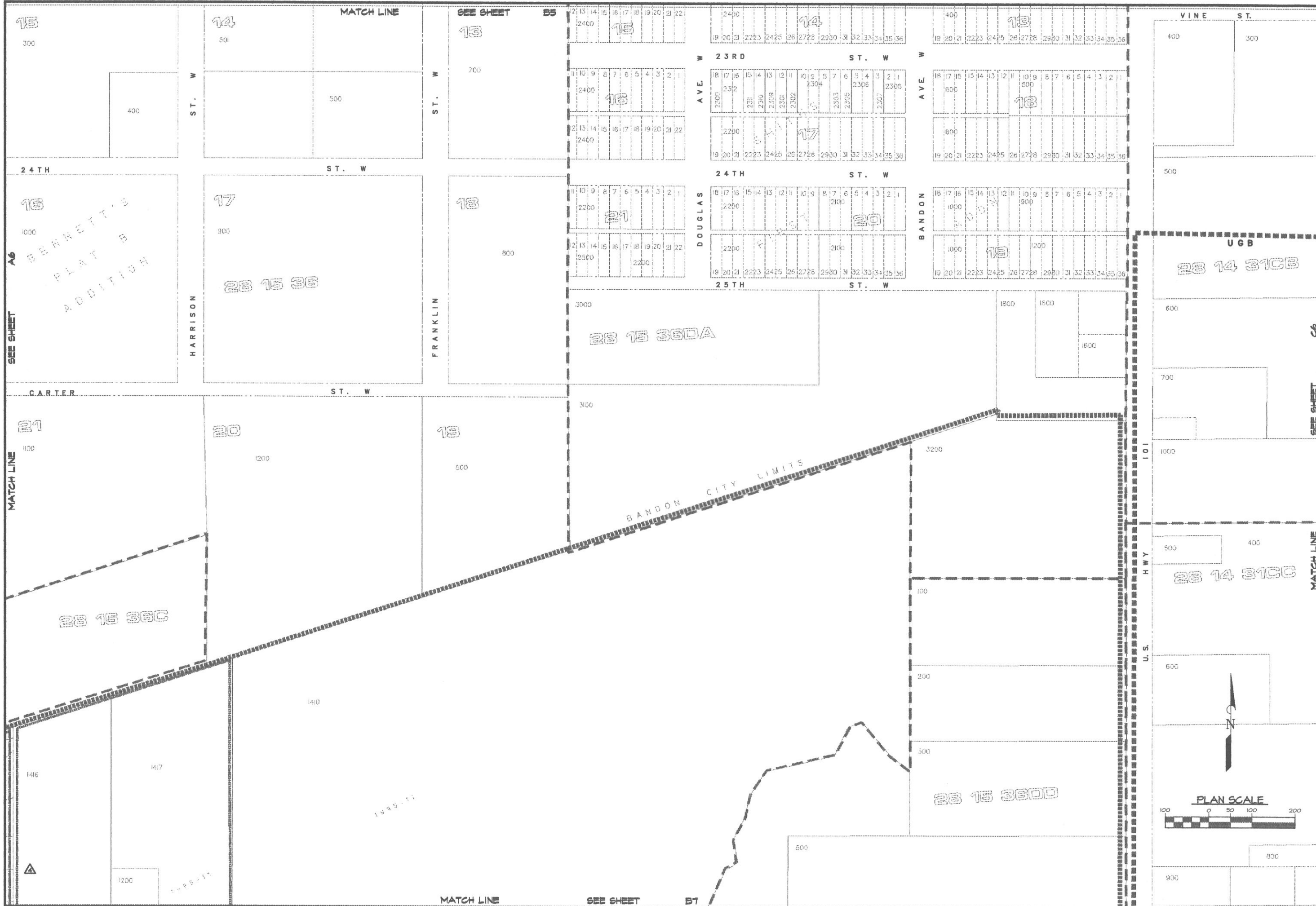
SANITARY SEWER MAP

REVISIONS:
 11/99 JCW
 11/99 JCW

ASSESSOR MAP UPDATE
 ASSESSOR MAP UPDATE

DRAWN: DFS
 DATE: 10/20/96
 PROJECT No.: 4501.11

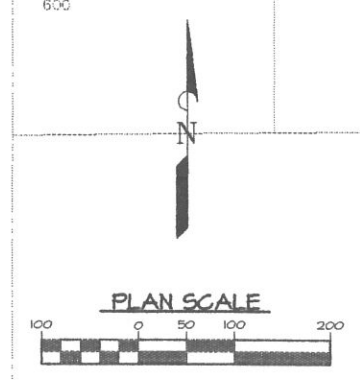
B5
 SHEET OF



SEE SHEET A6
BENNETT'S
PLAT B
ADDITION

MATCH LINE

MATCH LINE SEE SHEET B7



THE DYER PARTNERSHIP
ENGINEERS & PLANNERS, INC.
275 MARKET AVE.
COOS BAY, OREGON 97420
TELEPHONE: (541) 269-0732

**CITY OF BANDON
INFRASTRUCTURE MAPPING**

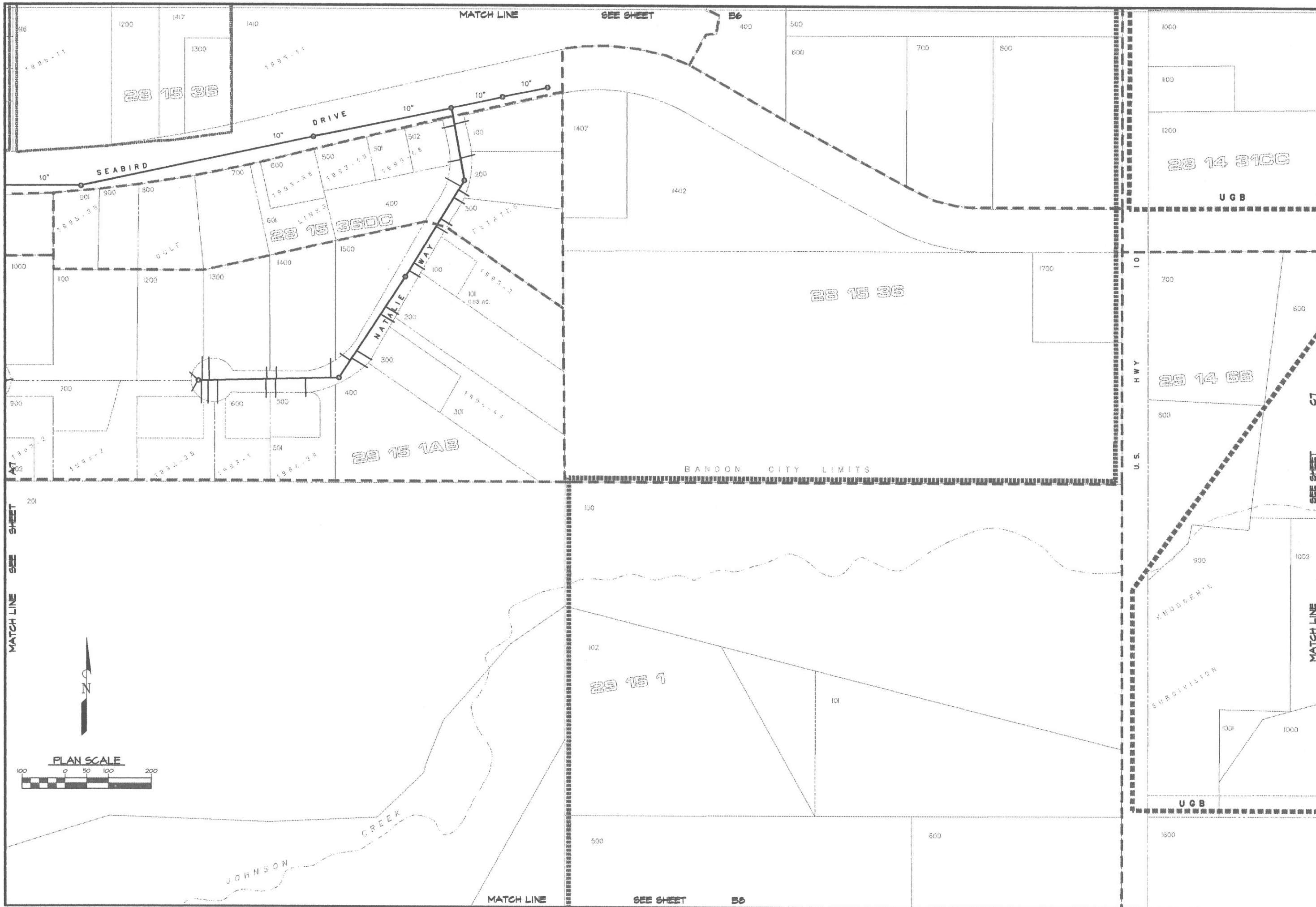
SANITARY SEWER MAP

DRAWN: DFS
DATE: 10/20/96
PROJECT No.: 4501.11

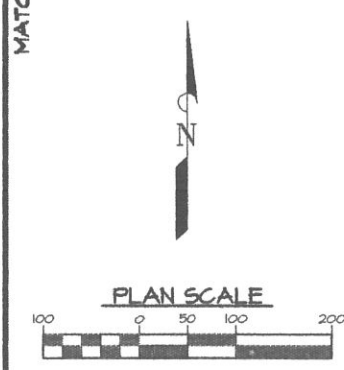
REVISED:	ASSESSOR MAP UPDATE	11/99	JCW
REVISED:	ASSESSOR MAP UPDATE	11/99	JCW

MATCH LINE SEE SHEET C6

SHEET OF



MATCH LINE SEE SHEET



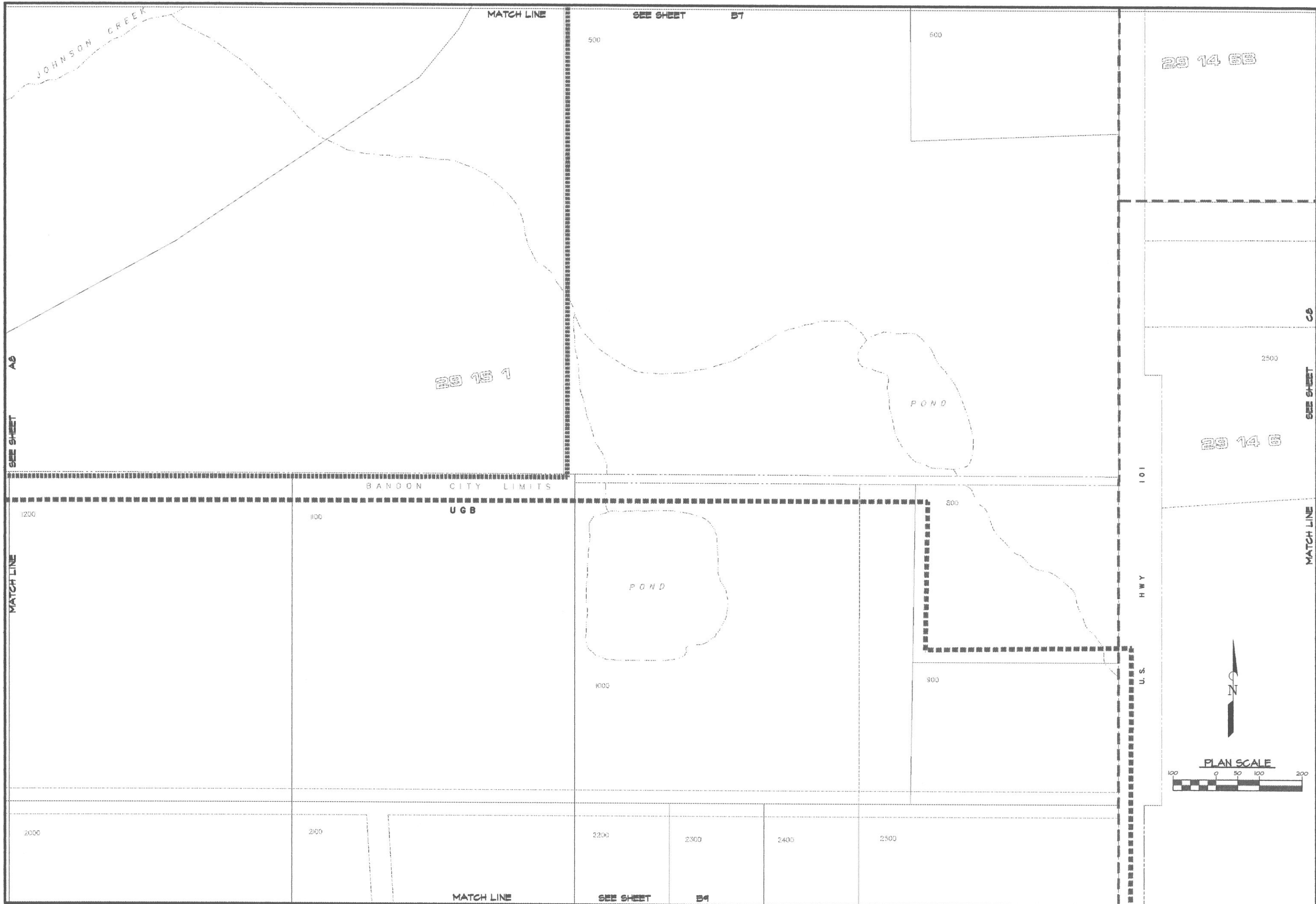
THE DYER PARTNERSHIP
 ENGINEERS & PLANNERS, INC.
 275 MARKET AVE.
 COOS BAY, OREGON 97420
 TELEPHONE: (541) 269-0732

**CITY OF BANDON
 INFRASTRUCTURE MAPPING**

REVISION:	11/99	JCW
REVISION:	11/99	JCW
ASSESSOR MAP UPDATE	11/99	JCW
ASSESSOR MAP UPDATE	11/99	JCW

DRAWN: DFS
 DATE: 10/20/96
 PROJECT No.: 4501.11

B7
 SHEET OF



THE DYER PARTNERSHIP
 ENGINEERS & PLANNERS, INC.
 275 MARKET AVE.
 COOS BAY, OREGON 97420
 TELEPHONE: (541) 269-0732

**CITY OF BANDON
 INFRASTRUCTURE MAPPING**

SANITARY SEWER MAP

DRAWN: DFS
 DATE: 10/20/96
 PROJECT No.: 4501.11

B8
 SHEET OF



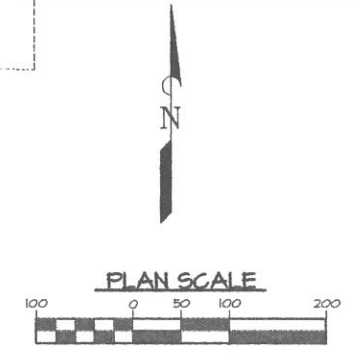
SEE SHEET A4

MATCH LINE SEE SHEET B0

U.S. HWY 101

DIERKS DRIVE

KEHL ROAD



THE DYER PARTNERSHIP
ENGINEERS & PLANNERS, INC.
275 MARKET AVE.
COOS BAY, OREGON 97420
TELEPHONE: (541) 269-0732

CITY OF BANDON
INFRASTRUCTURE MAPPING

SANITARY SEWER MAP

DRAWN: DFS
DATE: 10/20/06
PROJECT No.: 4501.11

BO
SHEET OF

2500
2503
2504
29 14 6
29 14 7
1992-23
29 15 1
2700
3200
3201
3300
1100
100
900
901
UGB

COQUILLE
RIVER

UGB
BANDON CITY LIMITS

TIDELANDS

28 14 19

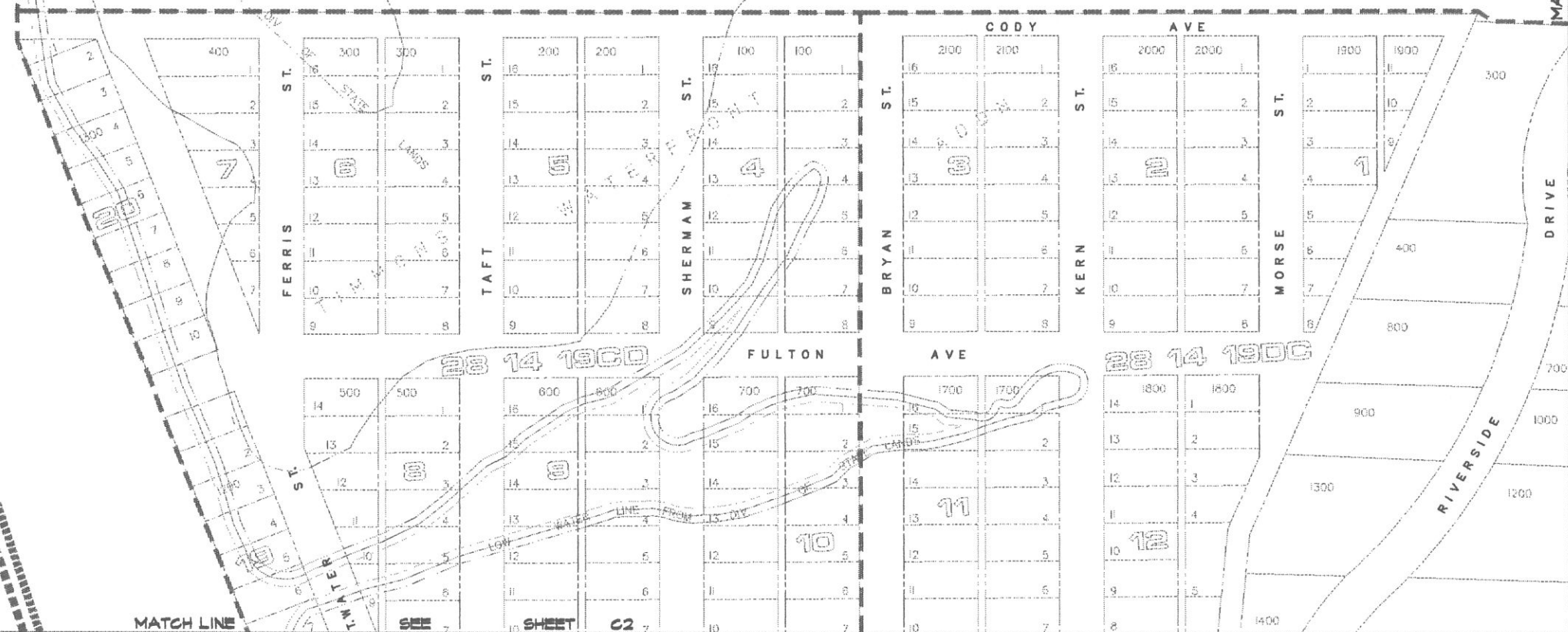
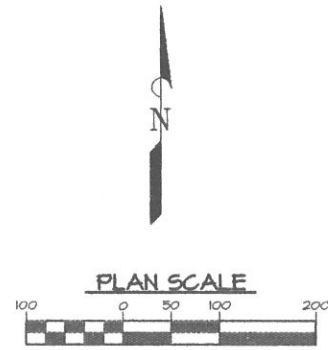
MEAN HIGH WATER LINE
FROM DIV OF STATE LANDS

HIGH WATER LINE FROM DIV


SEE SHEET B1

MATCH LINE

MATCH LINE SEE SHEET D1



THE DYER PARTNERSHIP
ENGINEERS & PLANNERS, INC.
275 MARKET AVE.
COOS BAY, OREGON 97420
TELEPHONE: (541) 269-0732



CITY of BANDON
INFRASTRUCTURE MAPPING

SANITARY SEWER MAP

DRAWN: DFS
DATE: 10/20/96
PROJECT No.: 4501.11

C1

SHEET OF



THE DYER PARTNERSHIP
 ENGINEERS & PLANNERS, INC.
 275 MARKET AVE.
 COOS BAY, OREGON 97420
 TELEPHONE: (541) 269-0732

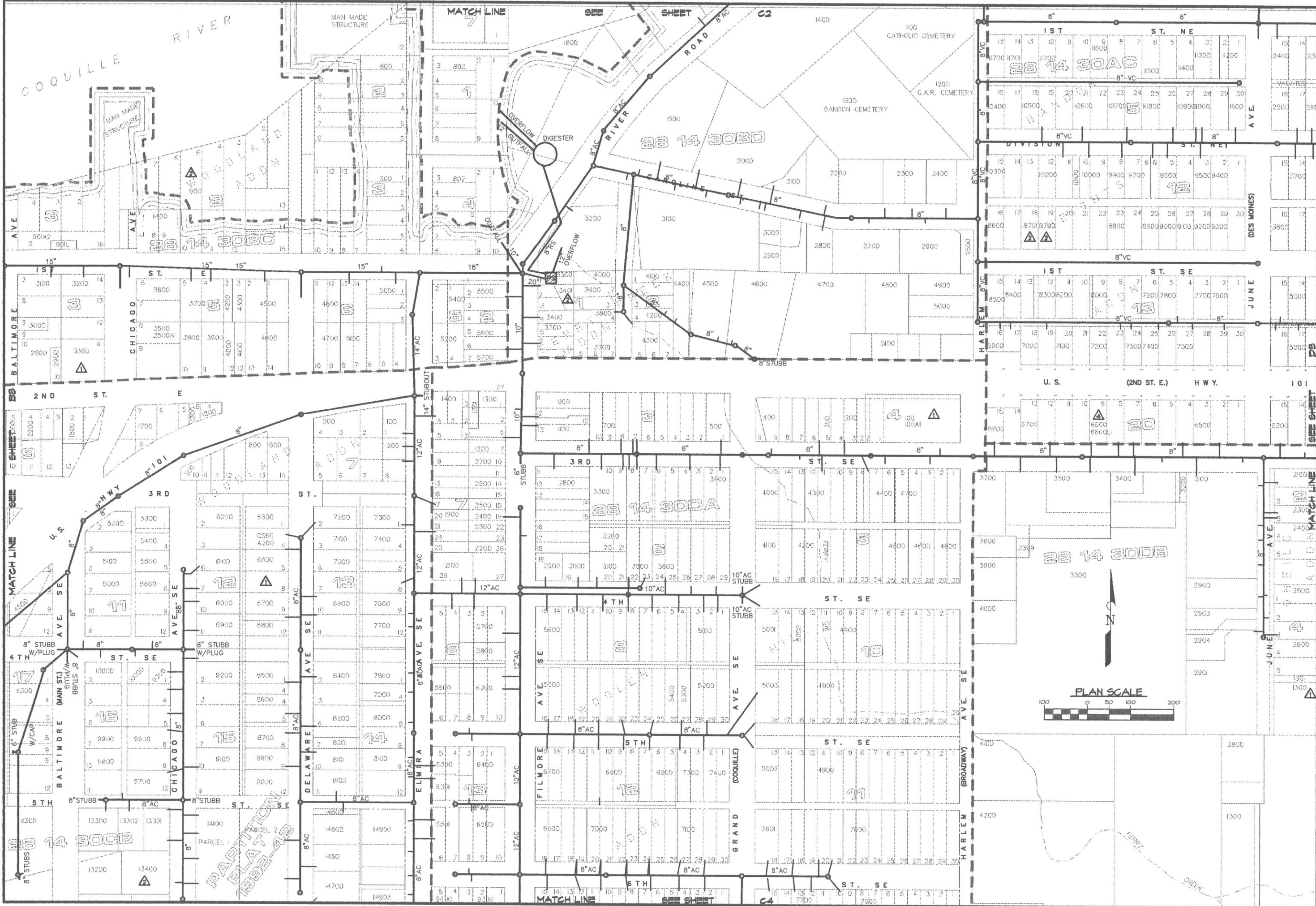
**CITY OF BANDON
 INFRASTRUCTURE MAPPING**

SANITARY SEWER MAP

DRAWN: DFS
 DATE: 10/20/96
 PROJECT No.: 4501.11

C2
 SHEET OF

1	3400
2	
3	
4	2500
5	
6	2600
7	
8	2700
9	2800
10	2900
11	3000
12	
13	3100
14	3200
15	3300



THE DYER PARTNERSHIP
 ENGINEERS & PLANNERS, INC.
 275 MARKET AVE.
 COOS BAY, OREGON 97420
 TELEPHONE: (541) 269-0732

**CITY OF BANDON
 INFRASTRUCTURE MAPPING**

SANITARY SEWER MAP

REVISIONS:
 REVISION: [Symbol] ASSESSOR MAP UPDATE 11/99 JCW
 REVISION: [Symbol] ASSESSOR MAP UPDATE 11/99 JCW

DRAWN: DFS
 DATE: 10/20/98
 PROJECT No.: 4501.11

C3
 SHEET OF



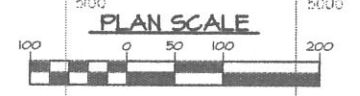
THE DYER PARTNERSHIP
 ENGINEERS & PLANNERS, INC.
 275 MARKET AVE.
 COOS BAY, OREGON 97420
 TELEPHONE: (541) 269-0732

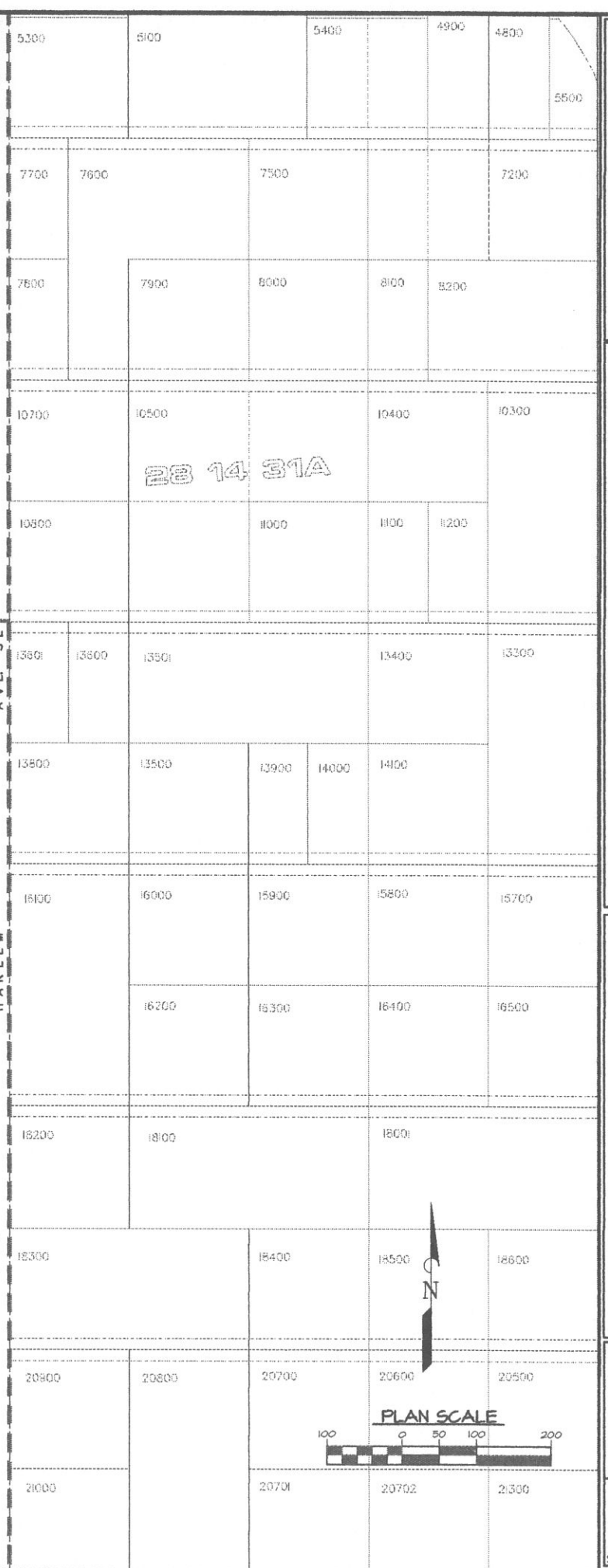
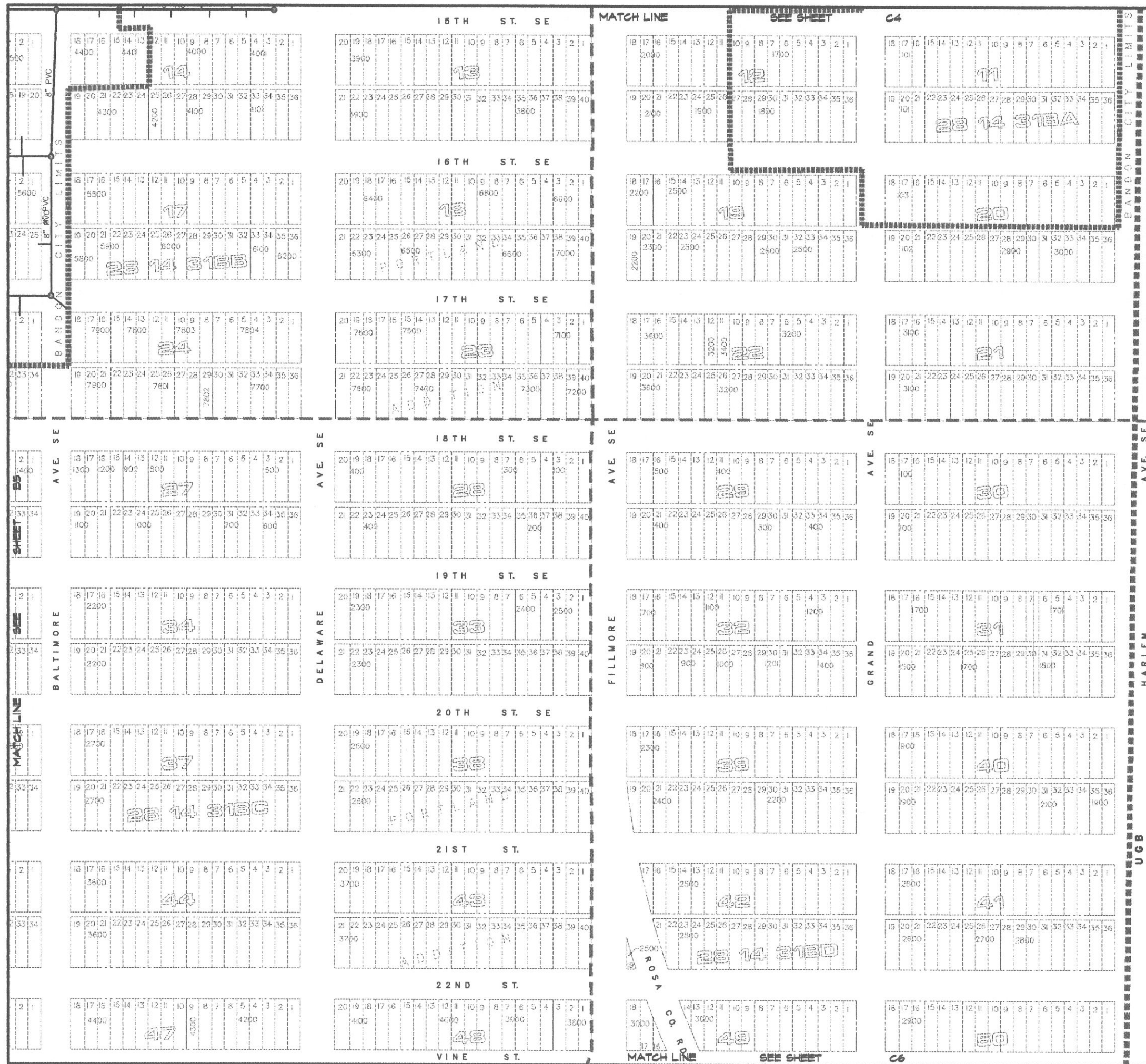
**CITY OF BANDON
 INFRASTRUCTURE MAPPING**

DRAWN: DFS	ASSESSOR MAP UPDATE	11/98 JCW
DATE: 10/20/96	ASSESSOR MAP UPDATE	11/98 JCW
PROJECT No.: 4501.11		

SANITARY SEWER MAP

C4 SHEET OF





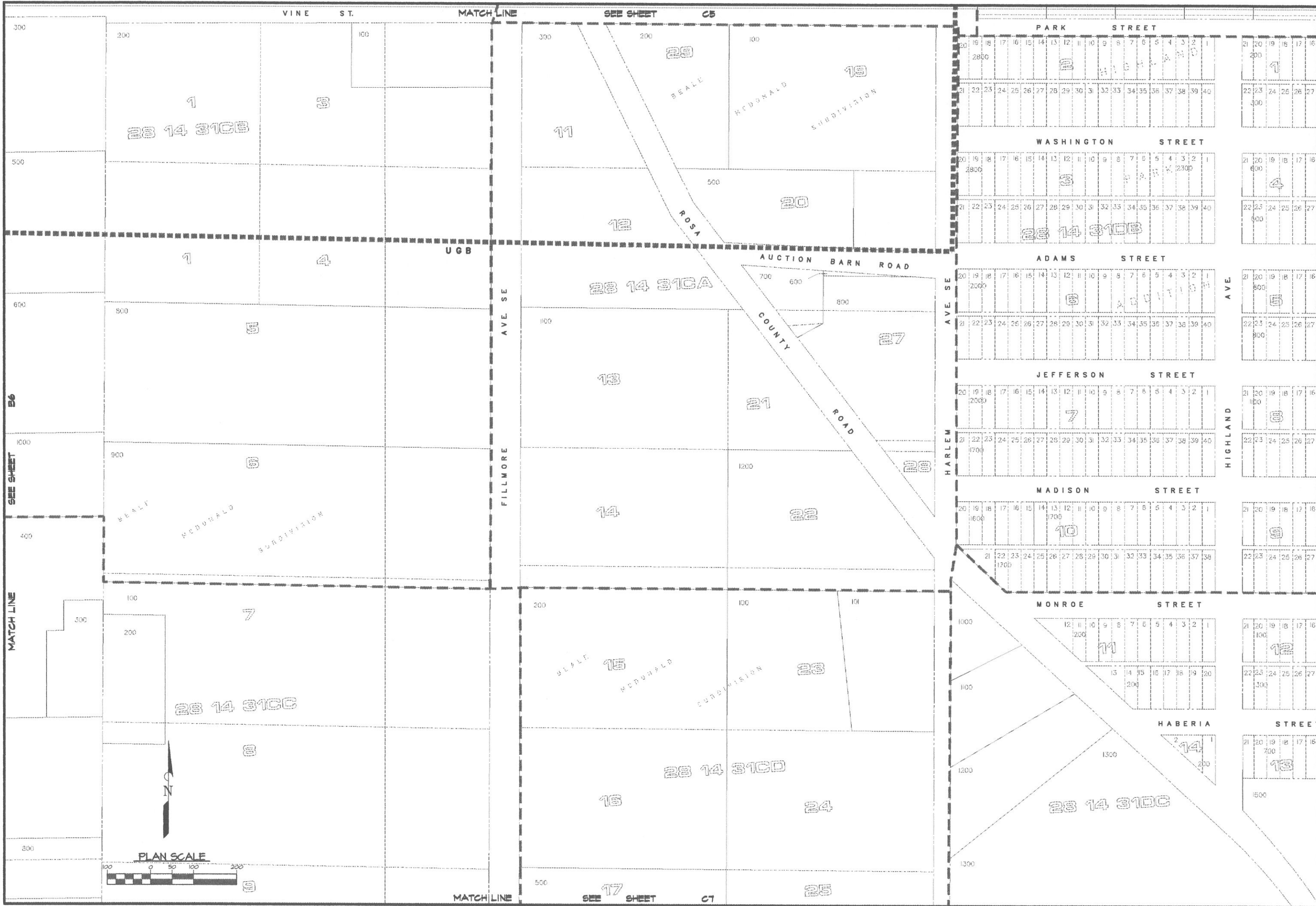
THE DYER PARTNERSHIP
ENGINEERS & PLANNERS, INC.
275 MARKET AVE.
COOS BAY, OREGON 97420
TELEPHONE: (541) 269-0732

CITY OF BANDON
INFRASTRUCTURE MAPPING

SANITARY SEWER MAP

DRAWN: DFS
DATE: 10/20/96
PROJECT No.: 4501.11

SHEET OF



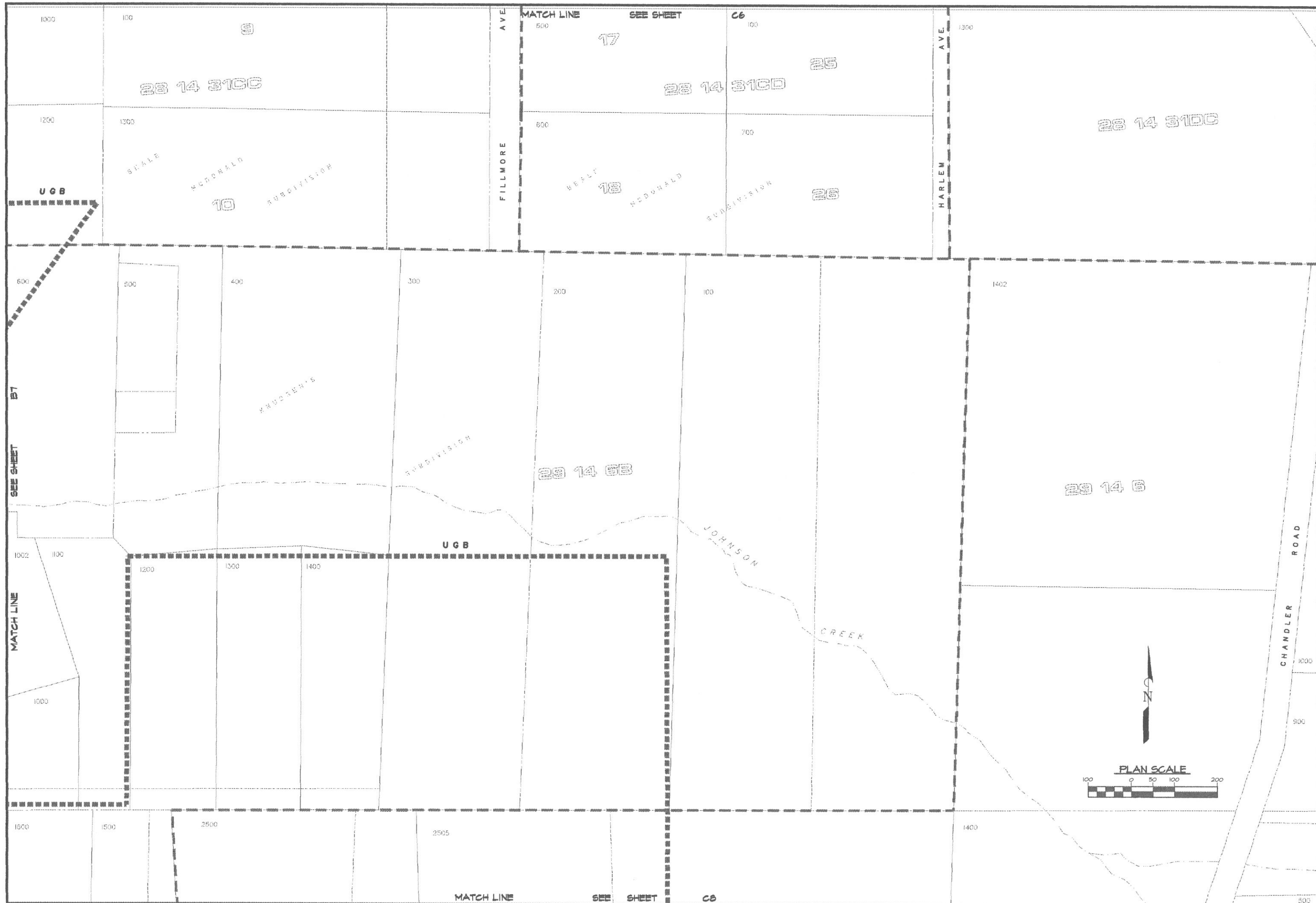
THE DYER PARTNERSHIP
ENGINEERS & PLANNERS, INC.
275 MARKET AVE.
COOS BAY, OREGON 97420
TELEPHONE: (541) 269-0732

CITY OF BANDON
INFRASTRUCTURE MAPPING

SANITARY SEWER MAP

DRAWN: DFS
DATE: 10/20/06
PROJECT No.: 4501.11

CG
SHEET OF



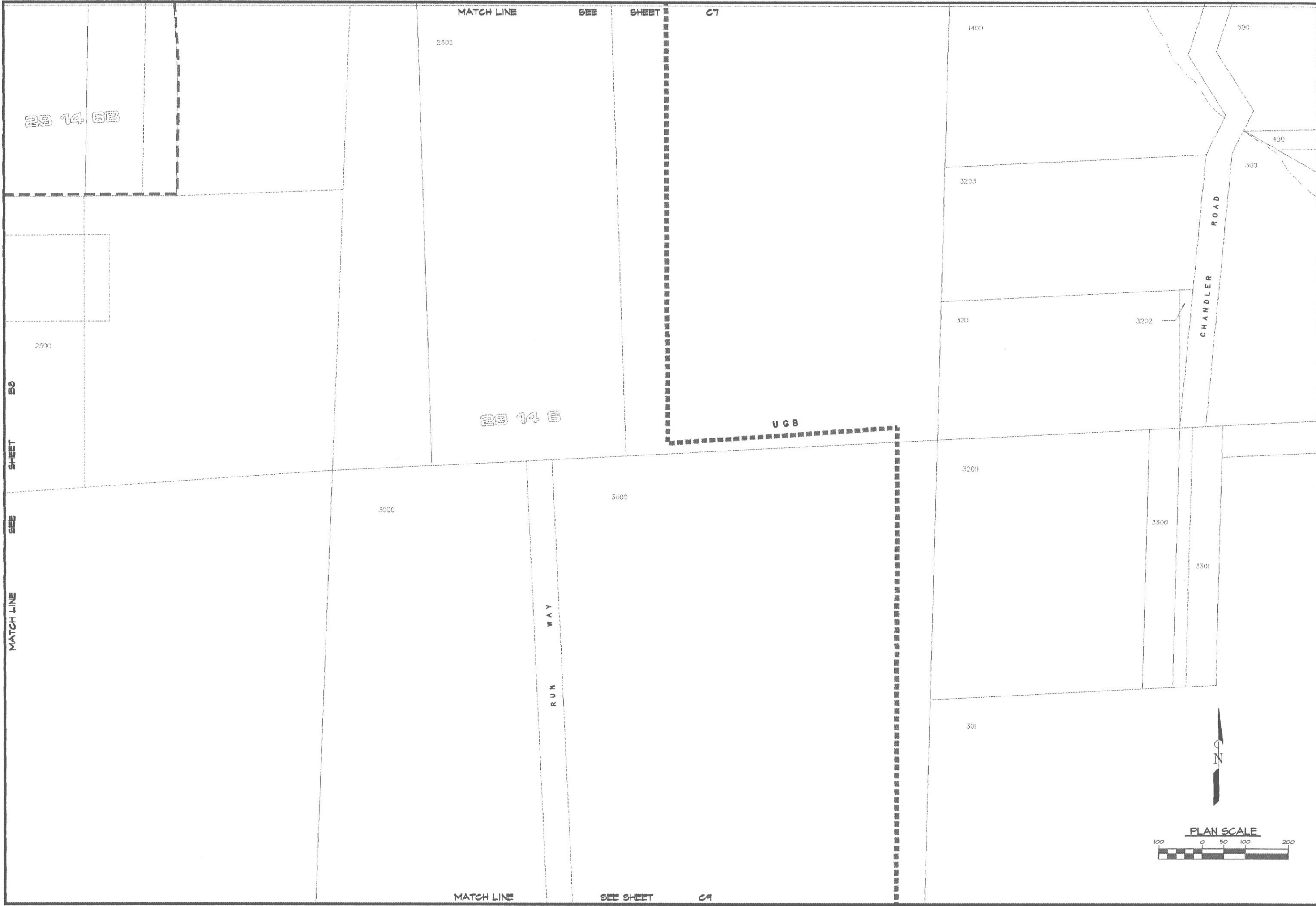
THE DYER PARTNERSHIP
 ENGINEERS & PLANNERS, INC.
 275 MARKET AVE.
 COOS BAY, OREGON 97420
 TELEPHONE: (541) 269-0732

CITY OF BANDON
INFRASTRUCTURE MAPPING

SANITARY SEWER MAP

DRAWN: DFS
 DATE: 10/20/96
 PROJECT No.: 4501.11

C7
 SHEET OF

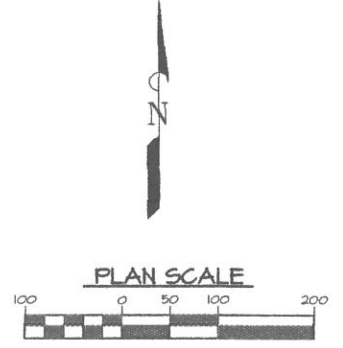


THE DYER PARTNERSHIP
 ENGINEERS & PLANNERS, INC.
 275 MARKET AVE.
 COOS BAY, OREGON 97420
 TELEPHONE: (541) 269-0732

CITY of BANDON
 INFRASTRUCTURE MAPPING

SANITARY SEWER MAP

DRAWN: DFS
 DATE: 10/20/96
 PROJECT No.: 4501.11





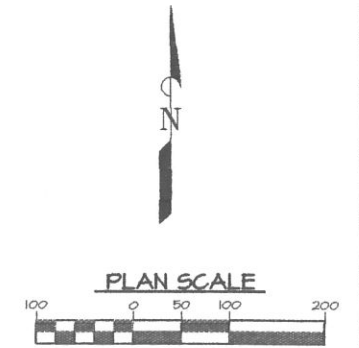
THE DYER PARTNERSHIP
 ENGINEERS & PLANNERS, INC.
 275 MARKET AVE.
 COOS BAY, OREGON 97420
 TELEPHONE: (541) 269-0732

CITY OF BANDON
 INFRASTRUCTURE MAPPING

SANITARY SEWER MAP

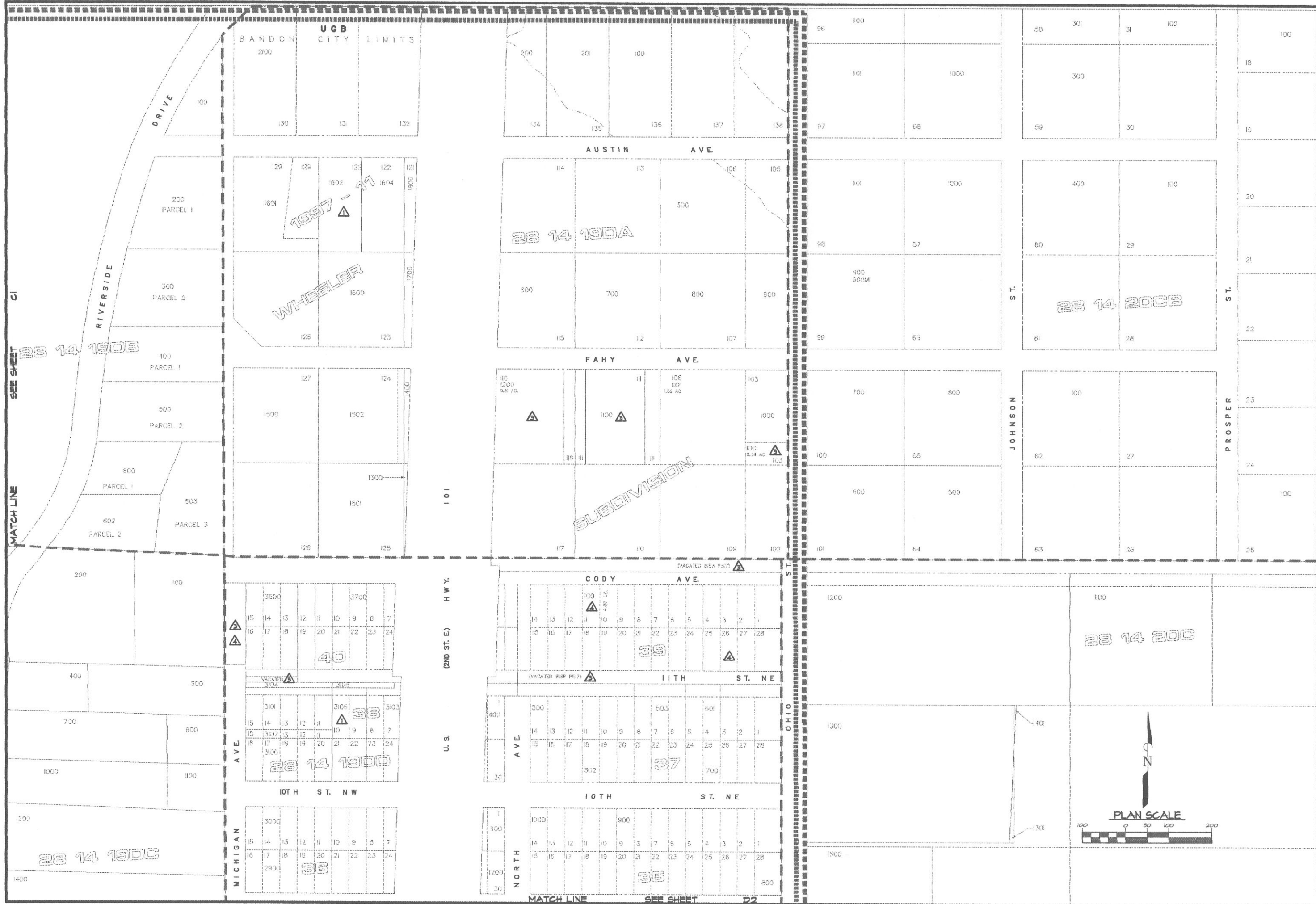
DRAWN: DFS
 DATE: 10/20/96
 PROJECT No.: 4501.11

SHEET OF



28 14 6

28 14 7



SEE SHEET C1
MATCH LINE

1400

THE DYER PARTNERSHIP
ENGINEERS & PLANNERS, INC.
275 MARKET AVE.
COOS BAY, OREGON 97420
TELEPHONE: (541) 269-0732

CITY OF BANDON
INFRASTRUCTURE MAPPING

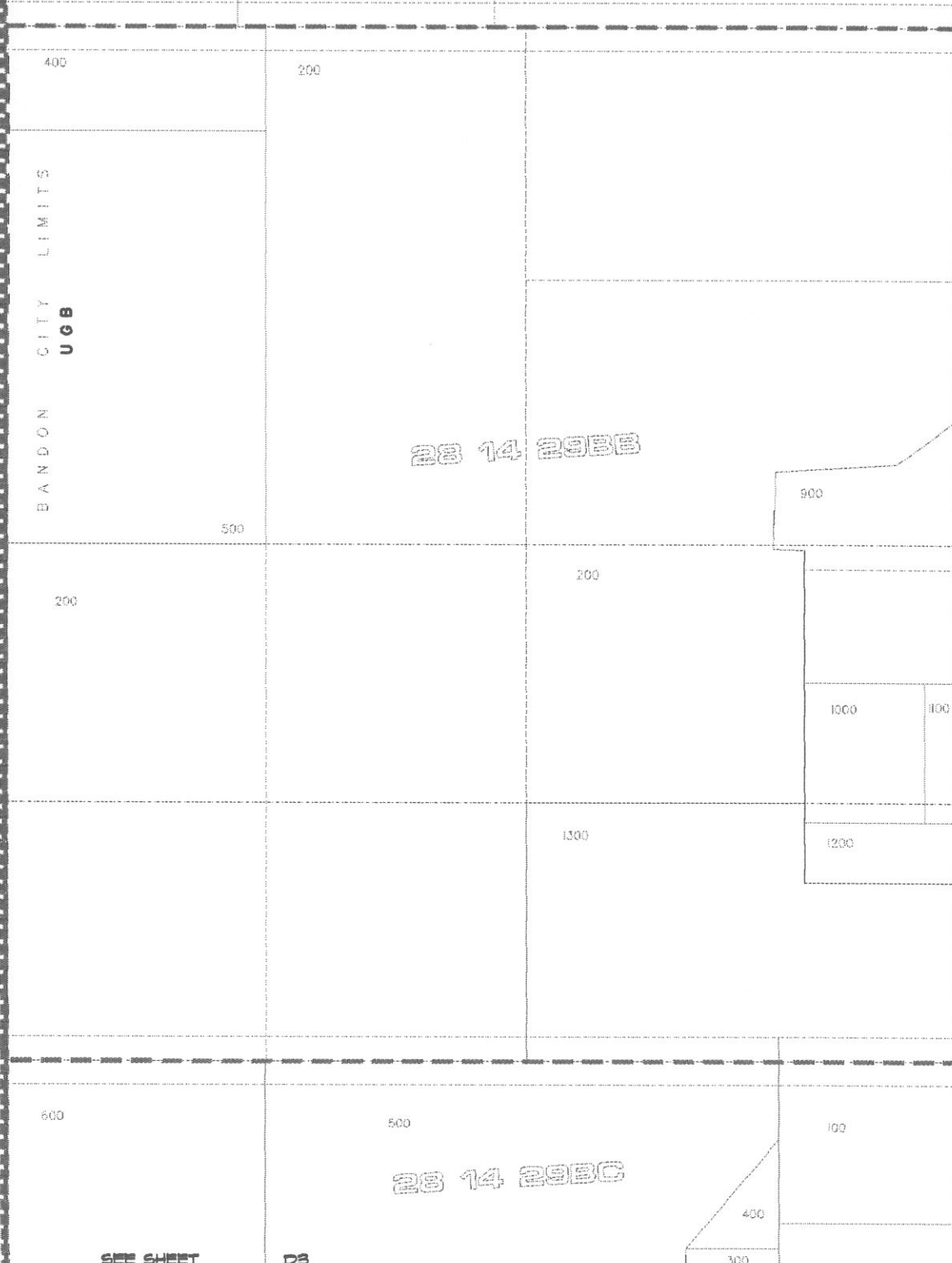
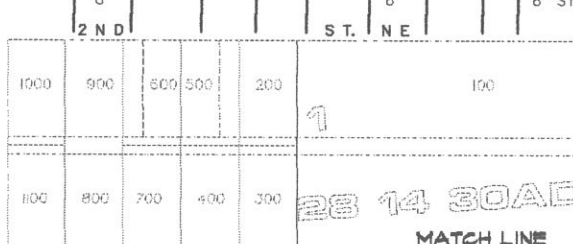
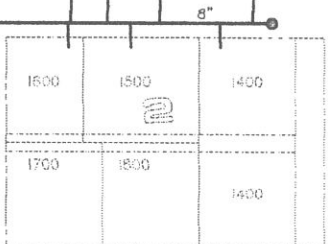
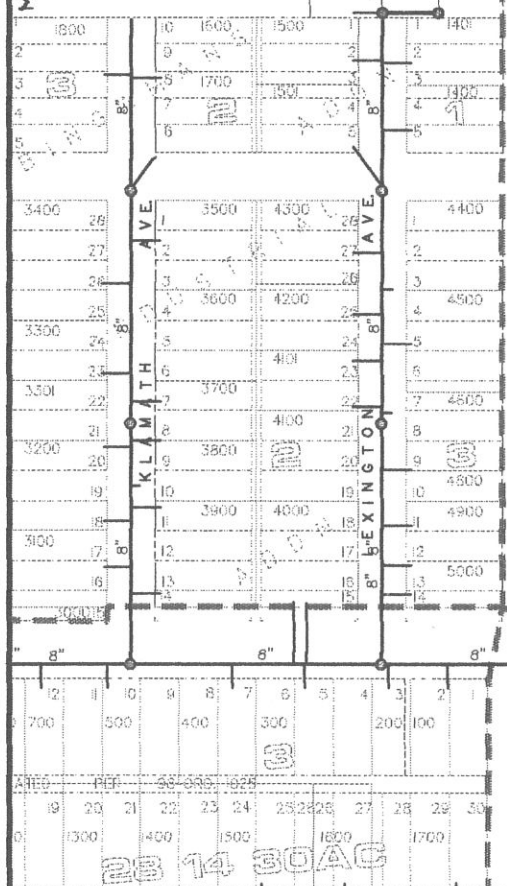
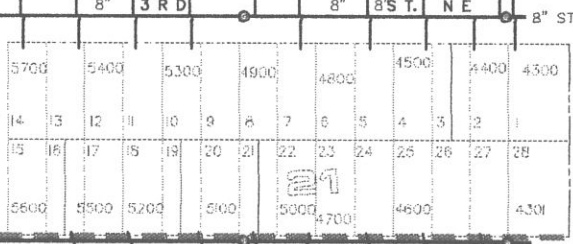
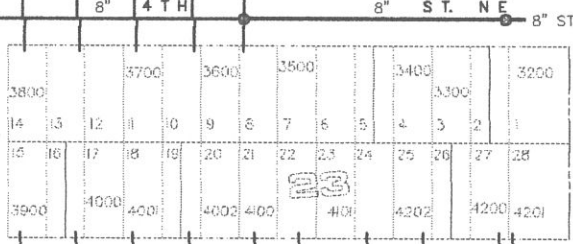
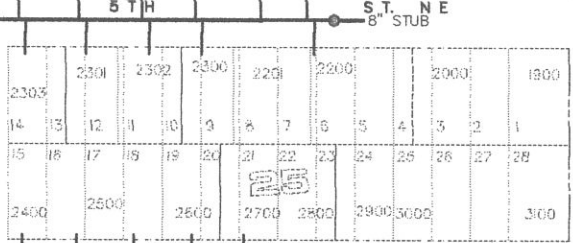
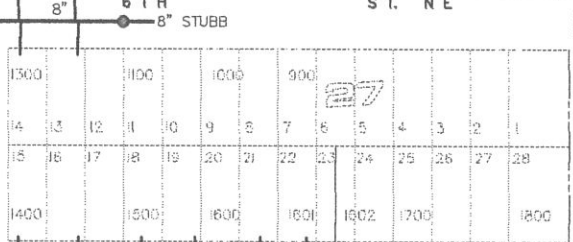
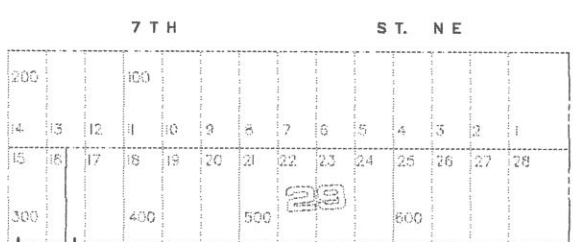

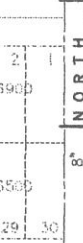
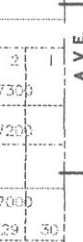
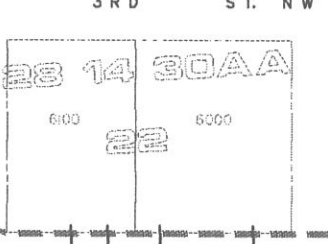
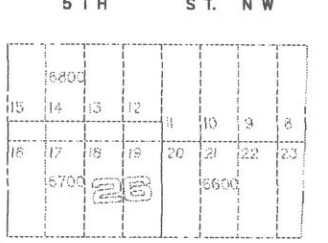
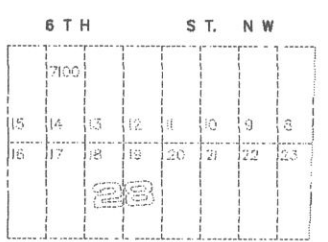
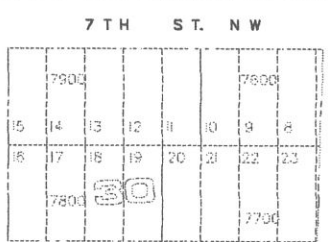
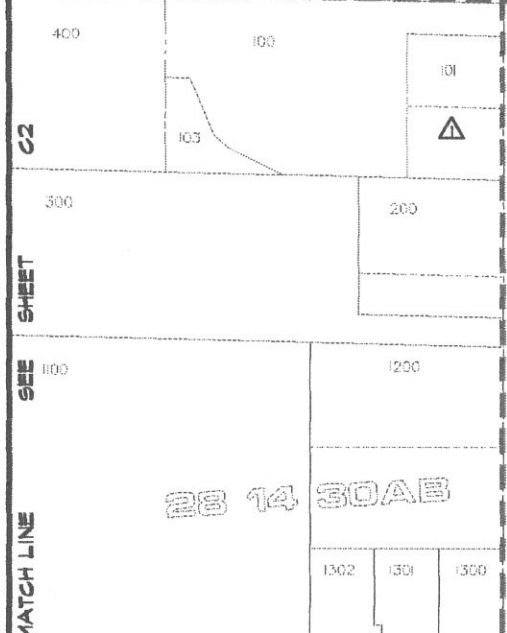

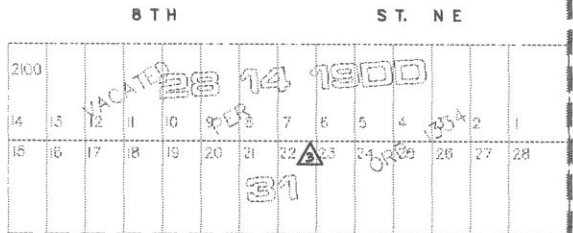

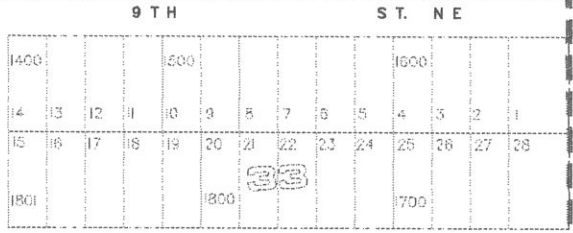
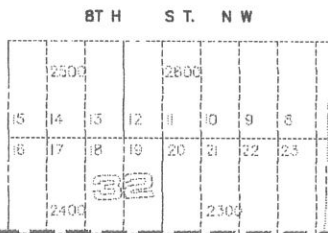
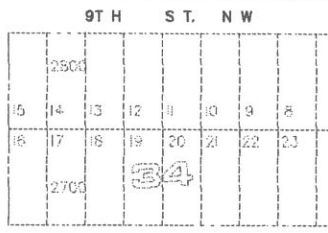
REVISIONS:
11/99 JCW ASSESSOR MAP UPDATE
11/99 JCW ASSESSOR MAP UPDATE

DRAWN: DFS
DATE: 10/20/96
PROJECT No.: 4501.11

SHEET 01 OF

SANITARY SEWER MAP

28 14 1900



THE DYER PARTNERSHIP
ENGINEERS & PLANNERS, INC.
275 MARKET AVE.
COOS BAY, OREGON 97420
TELEPHONE: (541) 269-0732

CITY OF BANDON
INFRASTRUCTURE MAPPING

REVISIONS:
REVISED: [Symbol] ASSESSOR MAP UPDATE 11/98 JCW
REVISED: [Symbol] ASSESSOR MAP UPDATE 11/98 JCW

DRAWN: DFS
DATE: 10/20/06
PROJECT No.: 4501.11

SANITARY SEWER MAP
D2 SHEET OF



THE DYER PARTNERSHIP
ENGINEERS & PLANNERS, INC.
275 MARKET AVE.
COOS BAY, OREGON 97420
TELEPHONE: (541) 269-0732

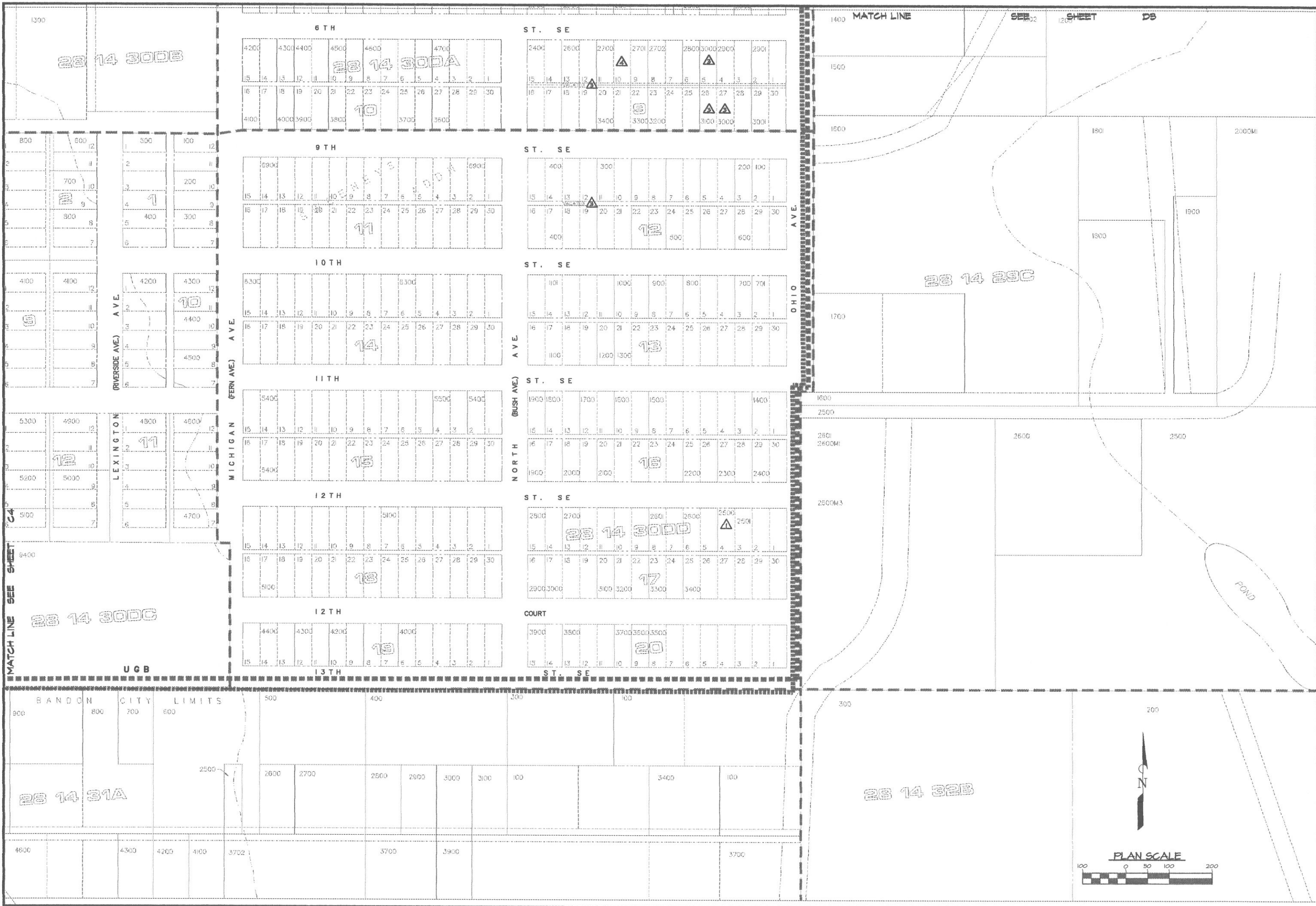
**CITY OF BANDON
INFRASTRUCTURE MAPPING**

SANITARY SEWER MAP

REVISED: ASSESSOR MAP UPDATE 11/98 JCW
REVISED: ASSESSOR MAP UPDATE 11/98 JCW

DRAWN: DFS
DATE: 10/20/98
PROJECT No.: 4501.11

D3
SHEET OF



MATCH LINE SEE SHEET 24

MATCH LINE SEE SHEET DB

BANDON CITY LIMITS

UGB

THE DYER PARTNERSHIP
ENGINEERS & PLANNERS, INC.
275 MARKET AVE.
COOS BAY, OREGON 97420
TELEPHONE: (541) 269-0732

**CITY OF BANDON
INFRASTRUCTURE MAPPING**

11/98 JCW
11/99 JCW

ASSESSOR MAP UPDATE
ASSESSOR MAP UPDATE


DRAWN: DFS
DATE: 10/20/98
PROJECT No.: 4501.11

D4
SHEET OF



PLAN SCALE

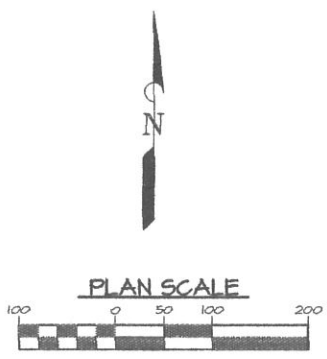
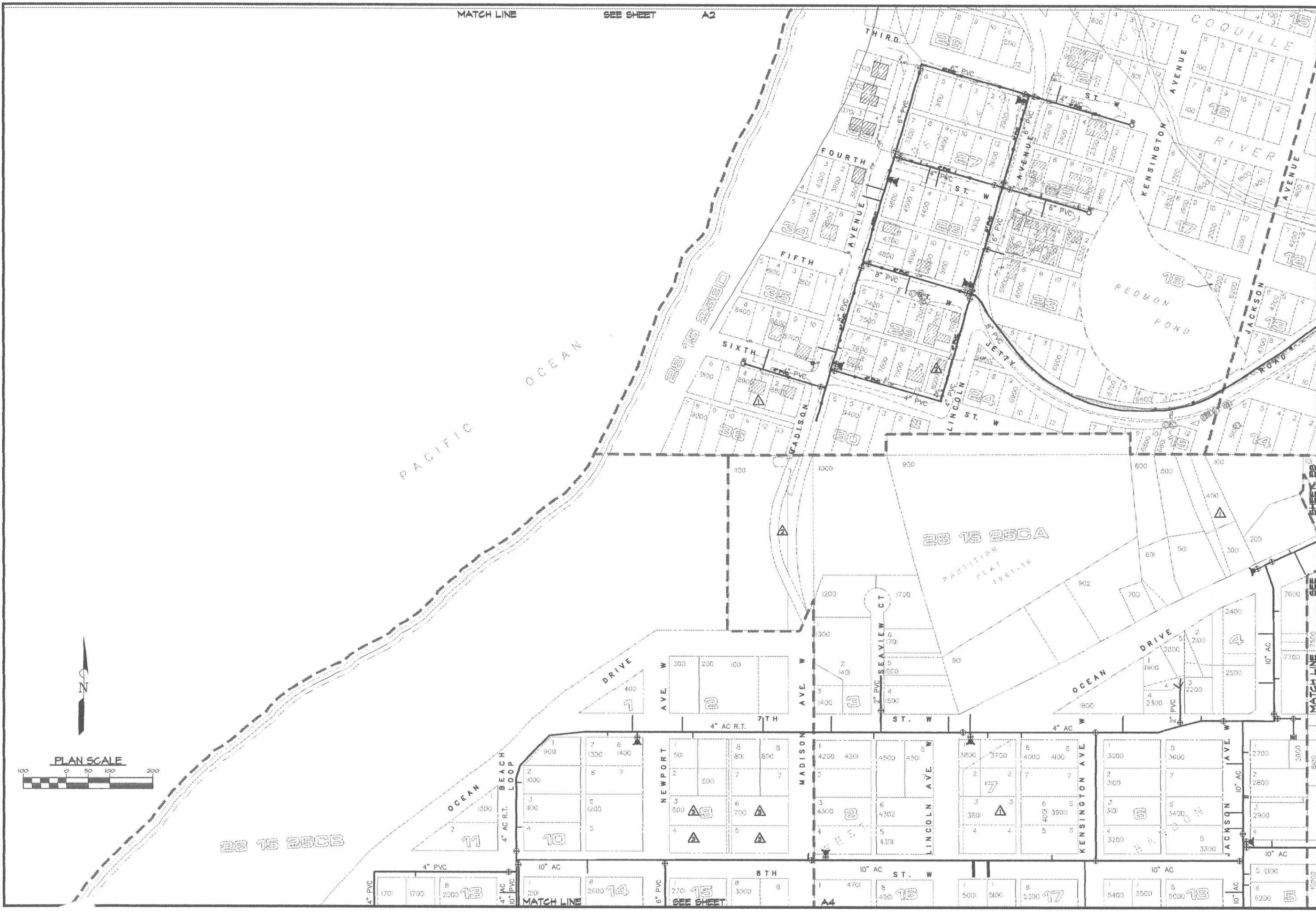
THE DYER PARTNERSHIP
ENGINEERS & PLANNERS, INC.
275 MARKET AVE.
COOS BAY, OREGON 97420
TELEPHONE: (541) 269-0732



CITY OF BANDON
INFRASTRUCTURE MAPPING

REVISIONS:	REVISOR:	DATE:	PROJECT No.:
▲	ASSESSOR MAP UPDATE	11/99 JCW	4501.11
▲	ASSESSOR MAP UPDATE	11/99 JCW	
DRAWN: DFS			
DATE: 10/20/98			
PROJECT No.: 4501.11			

A3 SHEET OF



28 15 25CB

28 15 25CA
PARTITION
PLAY
1981-18

MATCH LINE SEE SHEET A4

MATCH LINE SEE SHEET B8

28 15 25CB

28 15 25CC

28 15 25CD

28 15 35BA

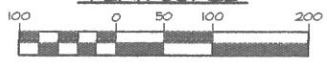
28 15 35BB

CLIFF ST.

OCEAN DR.

PACIFIC OCEAN

PLAN SCALE



TUPPER CREEK

WINDY CREEK

QUEEN ANNE

JENNIE

POND

9TH

10TH

11TH

12TH

13TH

14TH

ST. W

ST. W

ST. W

ST. W

ST. W

ST. W

4" PVC

6" PVC

6" PVC

6" PVC

6" PVC

6" PVC

4" AC R.T.

6" AC R.T.

6" AC R.T.

6" AC R.T.

6" AC R.T.

6" AC R.T.

6" PVC

4" AC

2" PVC

4" PVC

4" AC

4" AC

2" PVC

2" PVC

2" PVC

2" PVC

2" PVC

2" PVC

4" AC

6" AC F.T.

6" AC F.T.

6" AC F.T.

6" AC F.T.

6" AC F.T.

10" AC

10" AC

10" AC

10" AC

10" AC

10" AC

10" AC

10" AC

10" AC

10" AC

10" AC

10" AC

THE DYER PARTNERSHIP
ENGINEERS & PLANNERS, INC.
275 MARKET AVE.
COOS BAY, OREGON 97420
TELEPHONE: (541) 269-0732

CITY OF BANDON
INFRASTRUCTURE MAPPING

WATER MAP

DRAWN: DFS
DATE: 10/20/06
PROJECT No.: 4501.11

A4 SHEET OF

11/99 JCW

ASSESSOR MAP UPDATE

11/99 JCW

ASSESSOR MAP UPDATE

REVISIONS

REVISIONS

REVISIONS

REVISIONS

REVISIONS

SEE SHEET

SEE SHEET

SEE SHEET

SEE SHEET

SEE SHEET

MATCH LINE

SEE SHEET A5

MATCH LINE

MATCH LINE

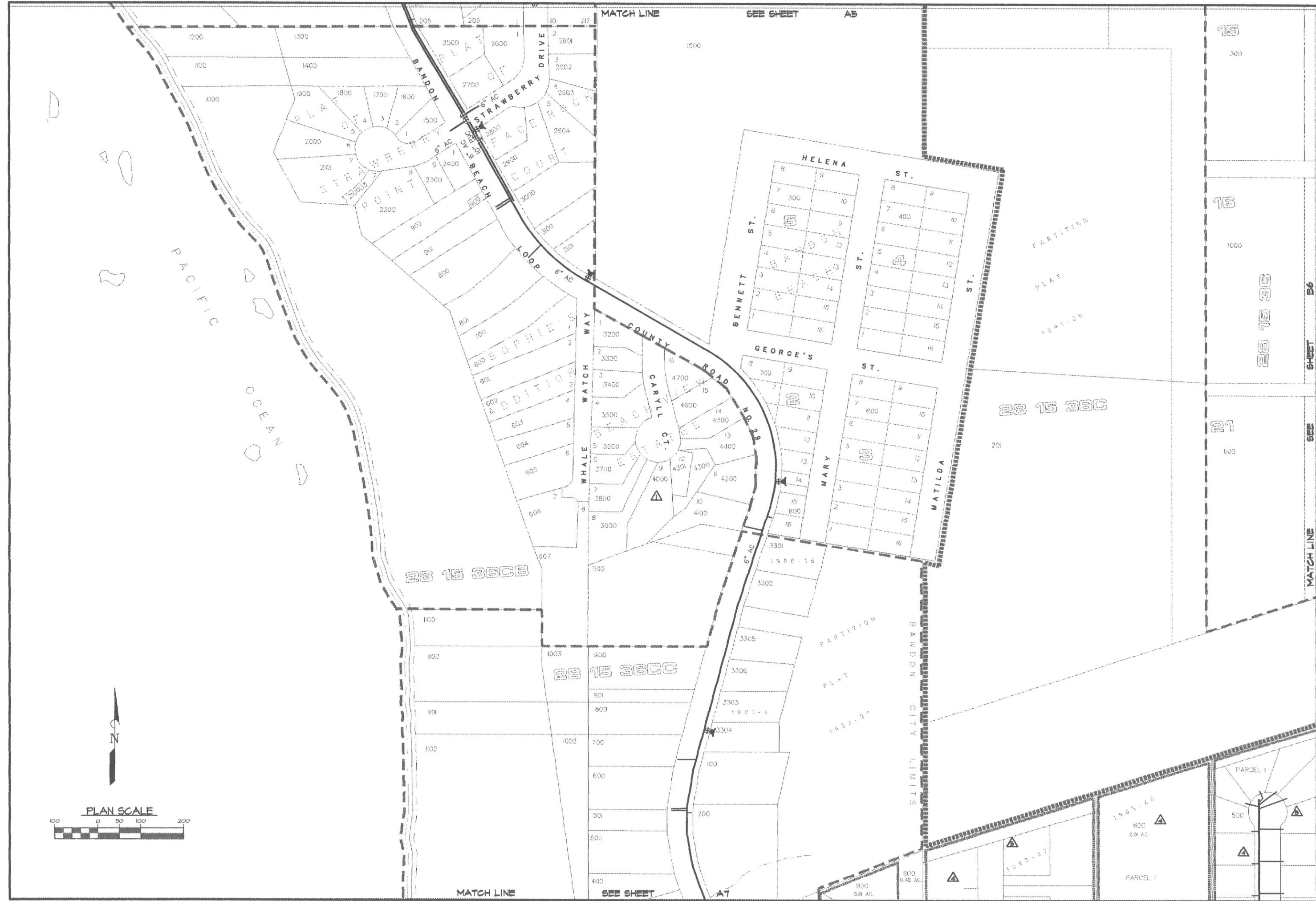
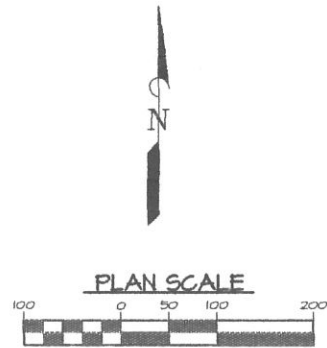
MATCH LINE

MATCH LINE

MATCH LINE

MATCH LINE

MATCH LINE



**CITY OF BANDON
INFRASTRUCTURE MAPPING**

WATER MAP

REVISIONS:	REVISIONS:	DATE: 10/20/96	PROJECT No.: 4501.11
△ ASSESSOR MAP UPDATE	△ ASSESSOR MAP UPDATE		
11/99 JCW	11/99 JCW		

AB

SHEET OF

THE DYER PARTNERSHIP
ENGINEERS & PLANNERS, INC.
275 MARKET AVE.
COOS BAY, OREGON 97420
TELEPHONE: (541) 269-0732

MATCH LINE SEE SHEET A5

15
300

16
1000

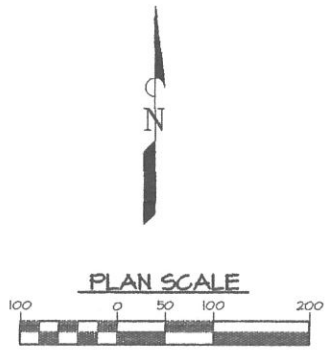
28 15 36C
201
100

MATCH LINE SEE SHEET B6

28 15 36B
1000

28 15 36C
1000

MATCH LINE SEE SHEET A7



PACIFIC OCEAN

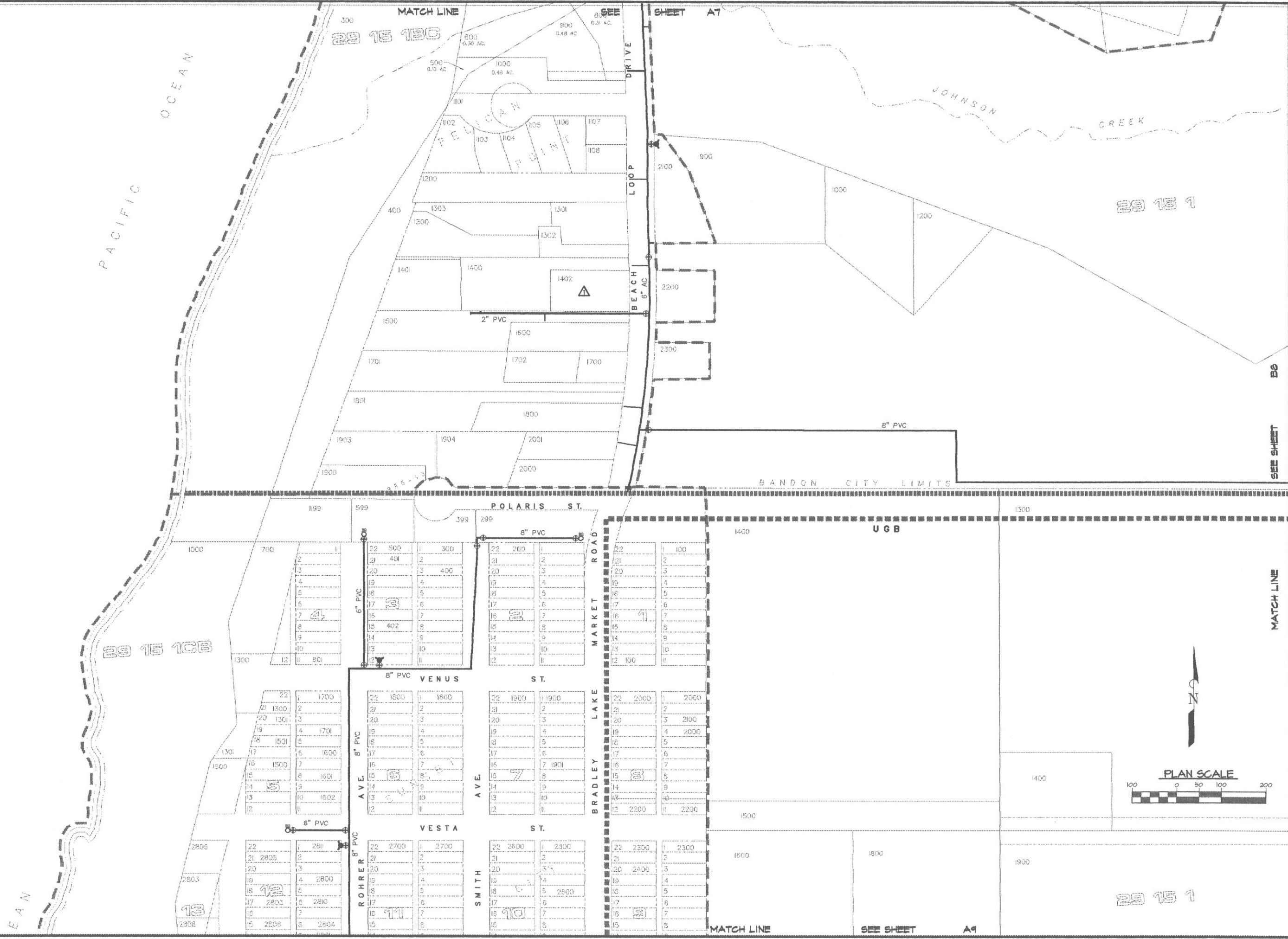


THE DYER PARTNERSHIP
ENGINEERS & PLANNERS, INC.
275 MARKET AVE.
COOS BAY, OREGON 97420
TELEPHONE: (541) 269-0732

**CITY OF BANDON
INFRASTRUCTURE MAPPING
WATER MAP**

REVISIONS:	REVISIONS:	DATE:	PROJECT NO.:
REVISED:	REVISED:	10/20/96	4501.11
ASSESSOR MAP UPDATE	ASSESSOR MAP UPDATE		
11/99 JCW	11/99 JCW		

A7
SHEET OF

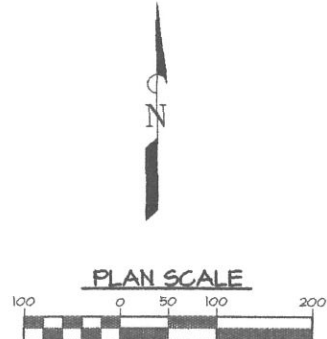


PACIFIC OCEAN

JOHNSON CREEK

BANDON CITY LIMITS

UGB



29 15 13C

29 15 1

29 15 10B

29 15 1

SHEET A7

SEE SHEET A9

SEE SHEET B9

MATCH LINE

SHEET OF

THE DYER PARTNERSHIP
ENGINEERS & PLANNERS, INC.
275 MARKET AVE.
COOS BAY, OREGON 97420
TELEPHONE: (541) 269-0732

CITY OF BANDON
INFRASTRUCTURE MAPPING

REVISIONS:	REVISIONS:
▲ ASSESSOR MAP UPDATE	▲ ASSESSOR MAP UPDATE
11/99 JCW	11/99 JCW

WATER MAP
DRAWN: DFS
DATE: 10/20/98
PROJECT No.: 4501.11

A8



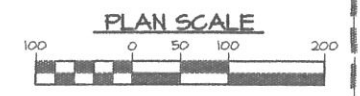
THE DYER PARTNERSHIP
 ENGINEERS & PLANNERS, INC.
 275 MARKET AVE.
 COOS BAY, OREGON 97420
 TELEPHONE: (541) 269-0732

**CITY OF BANDON
 INFRASTRUCTURE MAPPING**

WATER MAP

DRAWN: DFS
 DATE: 10/20/86
 PROJECT NO.: 4501.11

A9
 SHEET OF



MATCH LINE SEE SHEET

B4

FIFTH AVE

FOURTH AVE

MATCH LINE SEE SHEET A8

29 15 1

29 15 100

29 15 12

29 15 100

29 15 100

UGB

PACIFIC

OCEAN

300

400

LOT 3

COQUILLE
RIVER

MEANDER

LINE

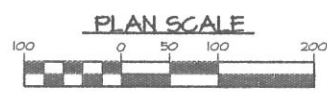
28 14 19

LOT 4

28 14 19

NEAR HIGH WATER LINE FROM DIV. OF STATE LANDS

G. L. O.



MATCH LINE

SEE SHEET

B2

SEE SHEET C1

MATCH LINE

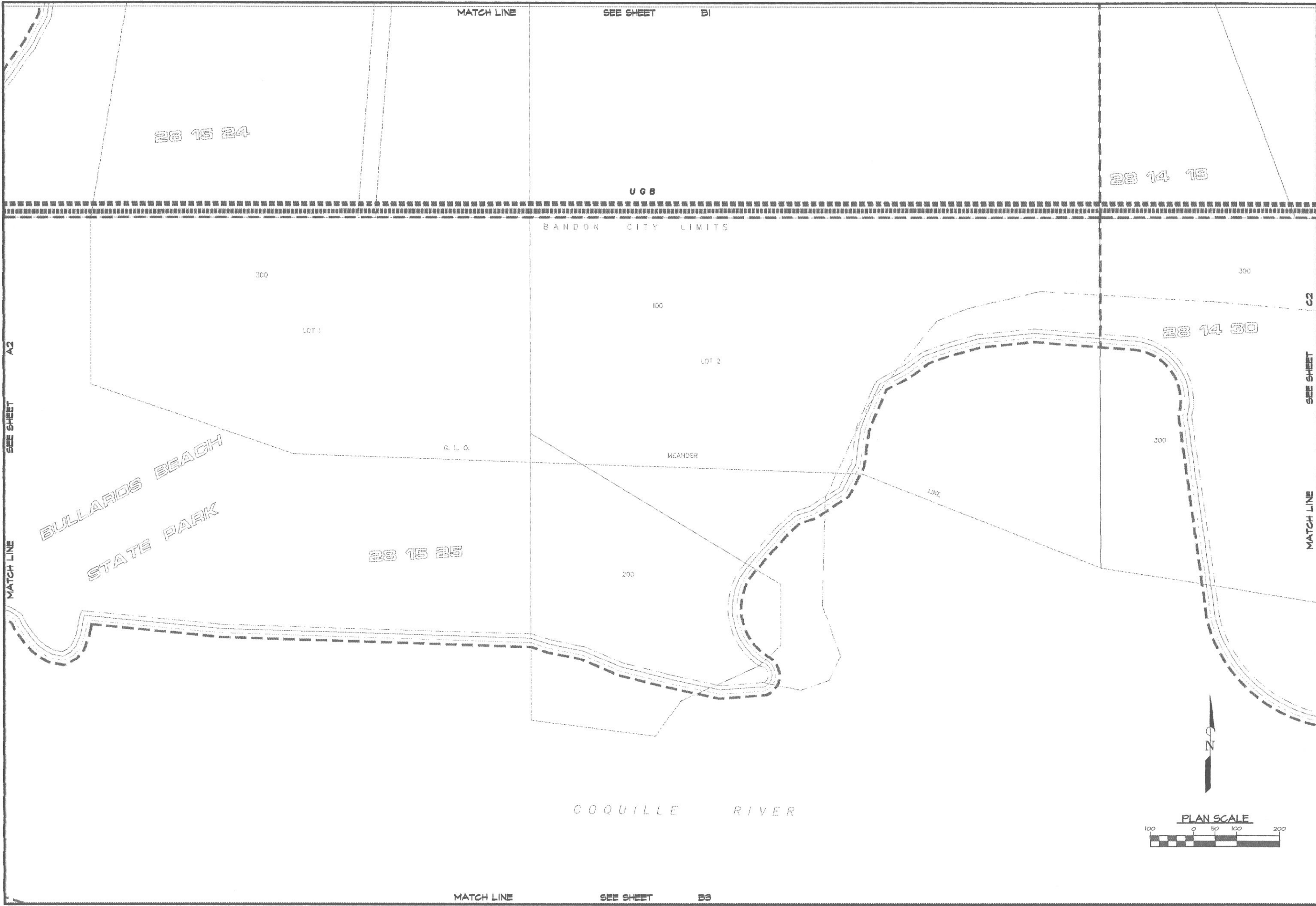
THE DYER PARTNERSHIP
ENGINEERS & PLANNERS, INC.
275 MARKET AVE.
COOS BAY, OREGON 97420
TELEPHONE: (541) 269-0732

CITY OF BANDON
INFRASTRUCTURE MAPPING

WATER MAP

DRAWN: DFS
DATE: 10/20/96
PROJECT No.: 4501.11

B1
SHEET OF



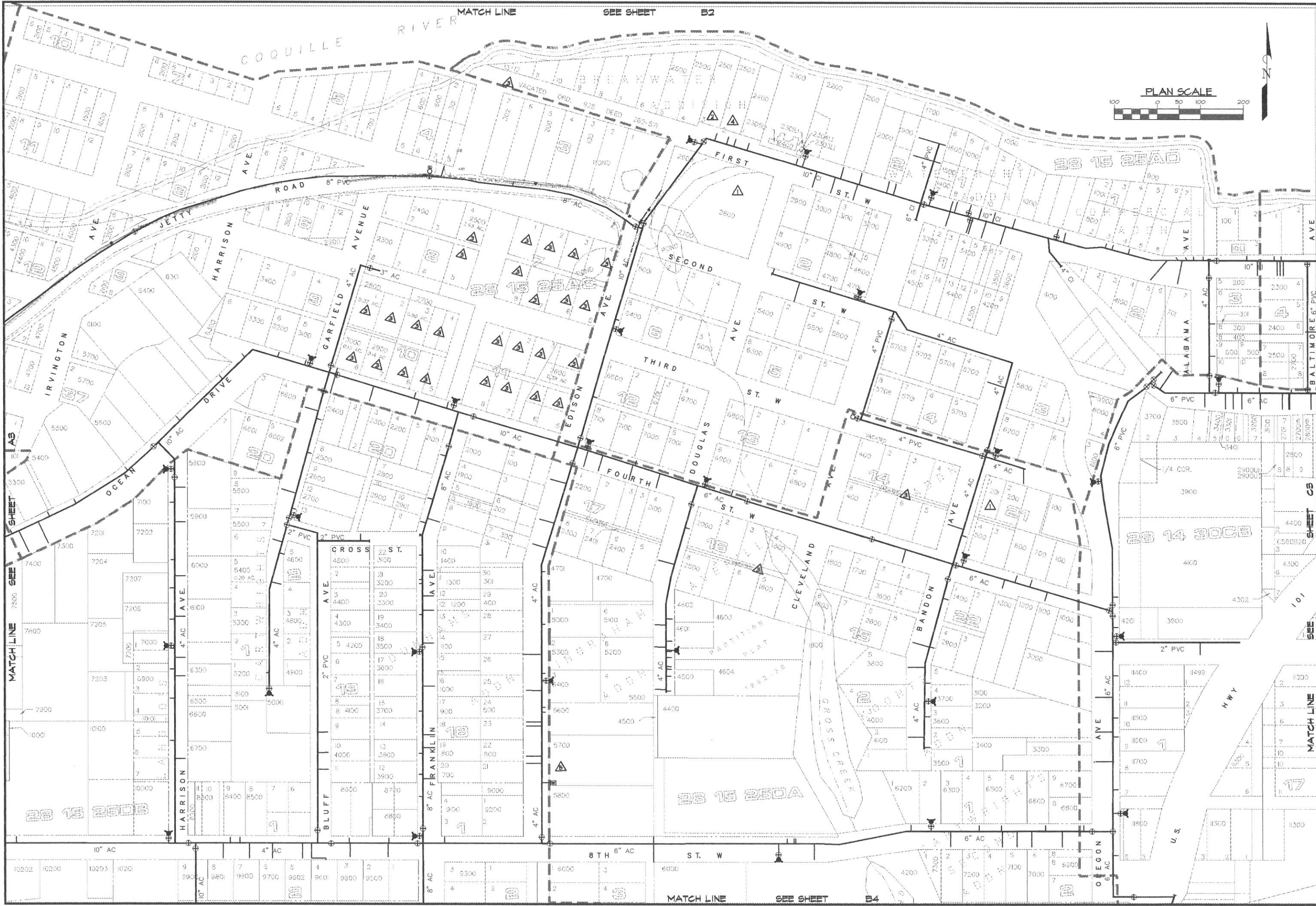
THE DYER PARTNERSHIP
 ENGINEERS & PLANNERS, INC.
 275 MARKET AVE.
 COOS BAY, OREGON 97420
 TELEPHONE: (541) 269-0732

CITY OF BANDON
INFRASTRUCTURE MAPPING

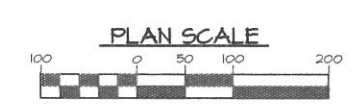
WATER MAP

DRAWN: DFS
 DATE: 10/20/06
 PROJECT No.: 4501.11

B2
 SHEET OF



MATCH LINE SEE SHEET B2

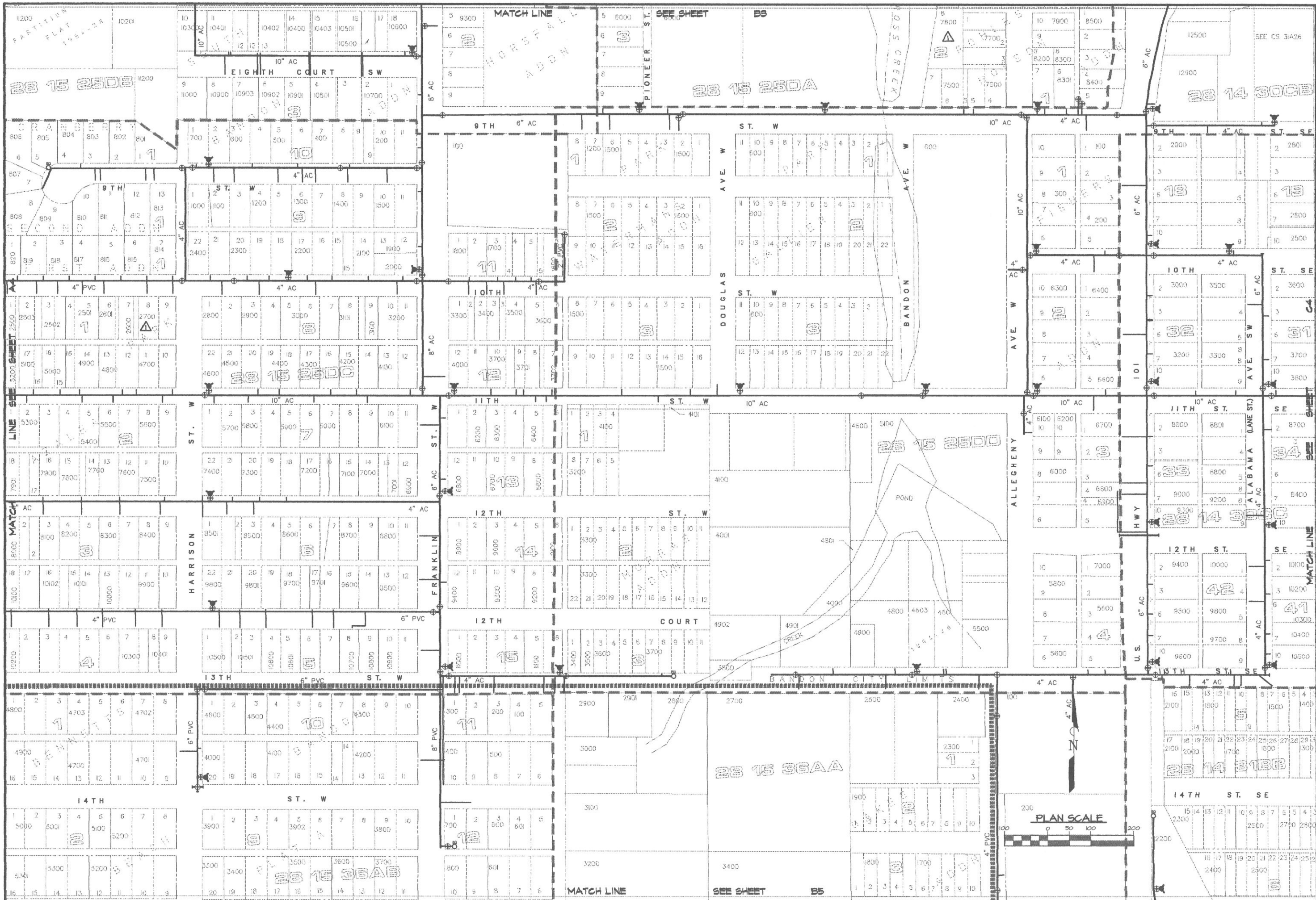


Map labels include: COQUILLE RIVER, VACATED, DEED, 362-571, 2303L1, 2303L2, 2303L3, 2303L4, 2303L5, 2303L6, 2303L7, 2303L8, 2303L9, 2303L10, 2303L11, 2303L12, 2303L13, 2303L14, 2303L15, 2303L16, 2303L17, 2303L18, 2303L19, 2303L20, 2303L21, 2303L22, 2303L23, 2303L24, 2303L25, 2303L26, 2303L27, 2303L28, 2303L29, 2303L30, 2303L31, 2303L32, 2303L33, 2303L34, 2303L35, 2303L36, 2303L37, 2303L38, 2303L39, 2303L40, 2303L41, 2303L42, 2303L43, 2303L44, 2303L45, 2303L46, 2303L47, 2303L48, 2303L49, 2303L50, 2303L51, 2303L52, 2303L53, 2303L54, 2303L55, 2303L56, 2303L57, 2303L58, 2303L59, 2303L60, 2303L61, 2303L62, 2303L63, 2303L64, 2303L65, 2303L66, 2303L67, 2303L68, 2303L69, 2303L70, 2303L71, 2303L72, 2303L73, 2303L74, 2303L75, 2303L76, 2303L77, 2303L78, 2303L79, 2303L80, 2303L81, 2303L82, 2303L83, 2303L84, 2303L85, 2303L86, 2303L87, 2303L88, 2303L89, 2303L90, 2303L91, 2303L92, 2303L93, 2303L94, 2303L95, 2303L96, 2303L97, 2303L98, 2303L99, 2303L100.

THE DYER PARTNERSHIP
ENGINEERS & PLANNERS, INC.
275 MARKET AVE.
COOS BAY, OREGON 97420
TELEPHONE: (541) 269-0732

**CITY OF BANDON
INFRASTRUCTURE MAPPING**

DRAWN: DFS	REVISOR:	11/99 JCW
DATE: 10/20/96	REVISOR:	11/99 JCW
PROJECT No.: 4501.11		
WATER MAP		
SHEET OF		



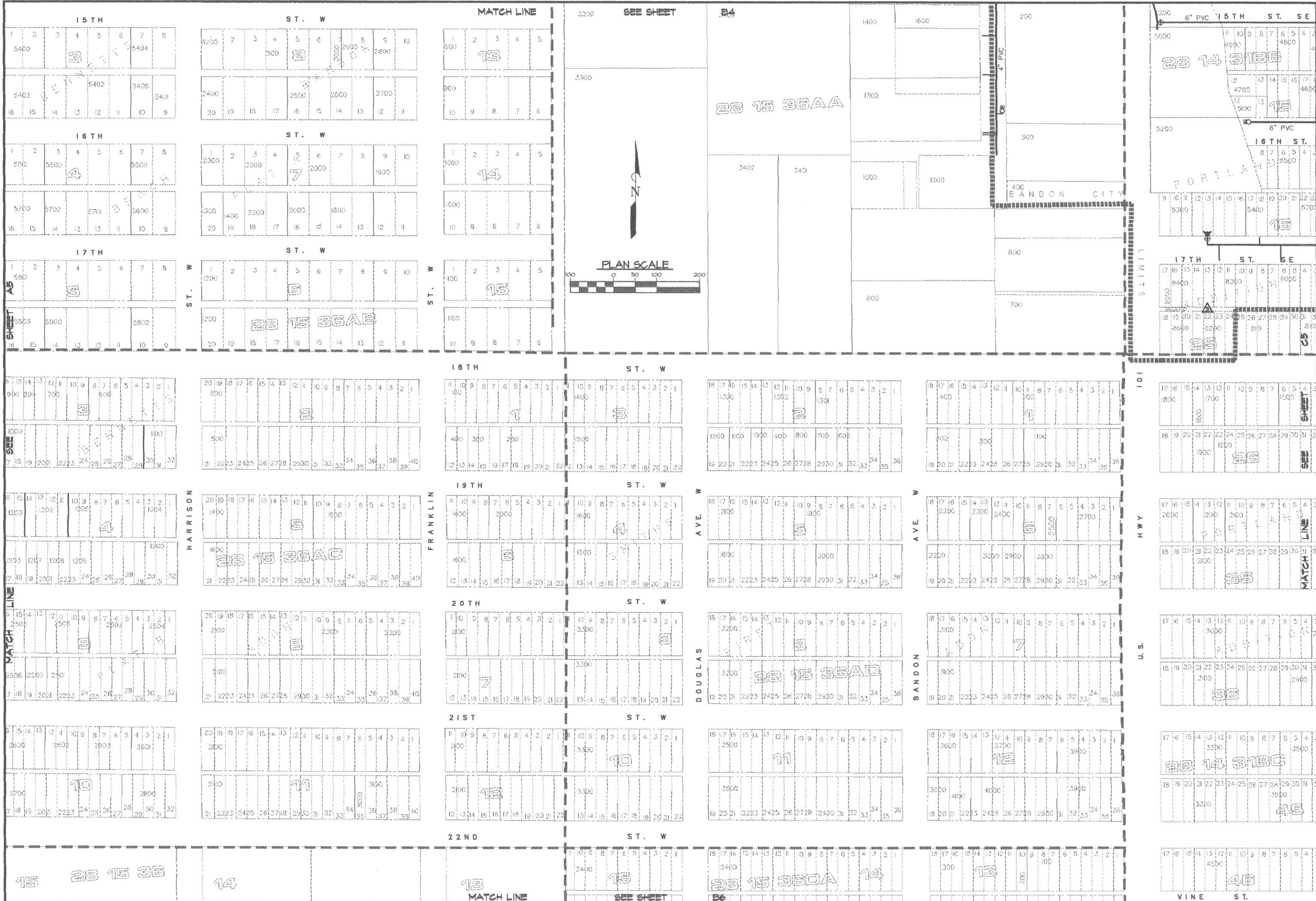
THE DYER PARTNERSHIP
ENGINEERS & PLANNERS, INC.
275 MARKET AVE.
COOS BAY, OREGON 97420
TELEPHONE: (541) 269-0732

**CITY OF BANDON
INFRASTRUCTURE MAPPING**

WATER MAP

DRAWN: DFS
DATE: 10/20/96
PROJECT NO.: 4501.11

B4
SHEET OF



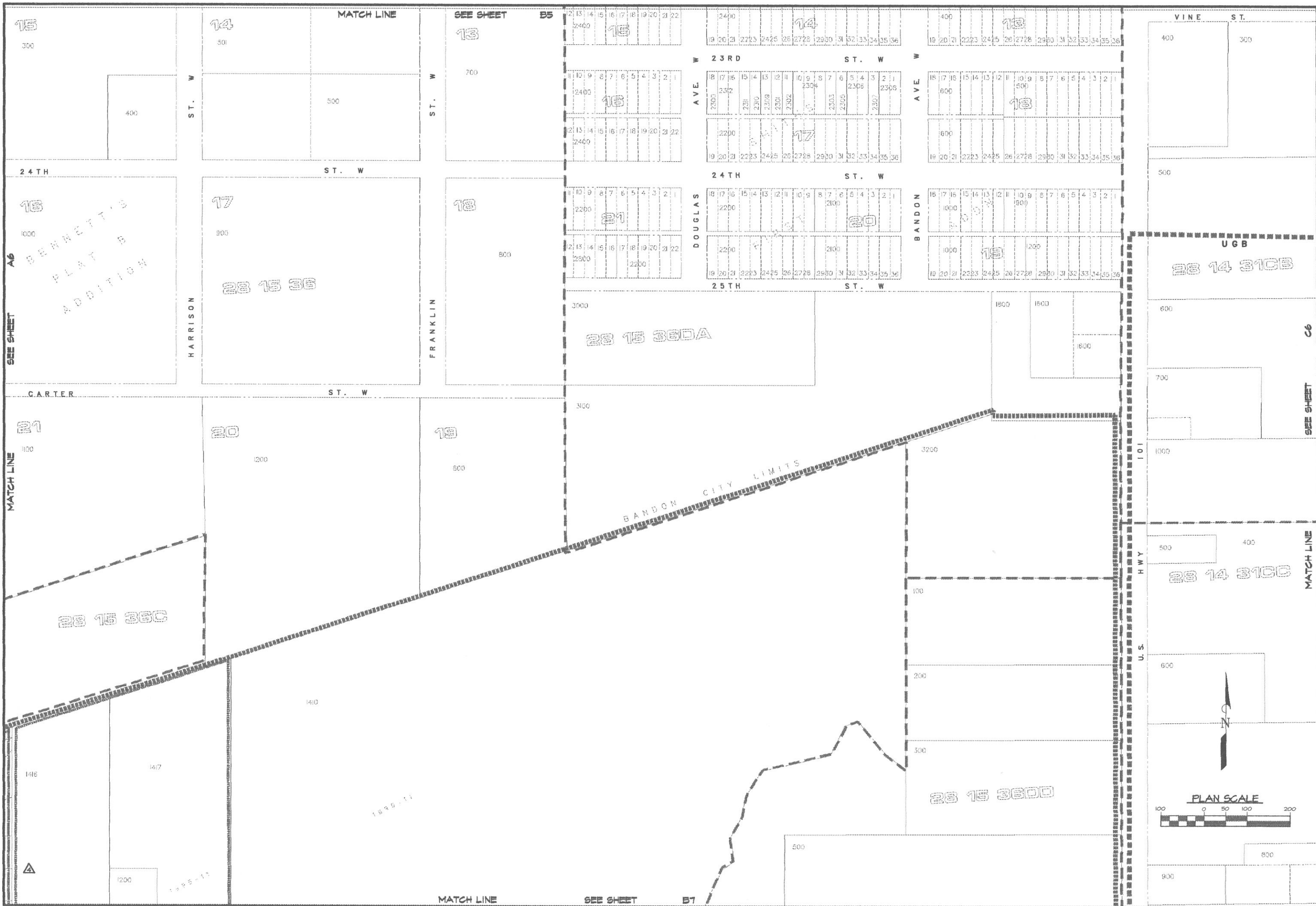
THE DYER PARTNERSHIP
 ENGINEERS & PLANNERS, INC.
 275 MARKET AVE.
 COOS BAY, OREGON 97420
 TELEPHONE: (541) 269-0732

CITY OF BANDON
 INFRASTRUCTURE MAPPING

WATER MAP

DRAWN: DFS
 DATE: 10/20/06
 PROJECT No.: 4501.11

B5
 SHEET OF



SEE SHEET A6

SEE SHEET

MATCH LINE

BENNETT'S
PLAT B
ADDITION

ST. W
HARRISON

ST. W
FRANKLIN

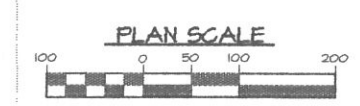
ST. W
DOUGLAS

ST. W
BANDON

ST. W
VINE

HWY
U.S.
101

BANDON CITY LIMITS




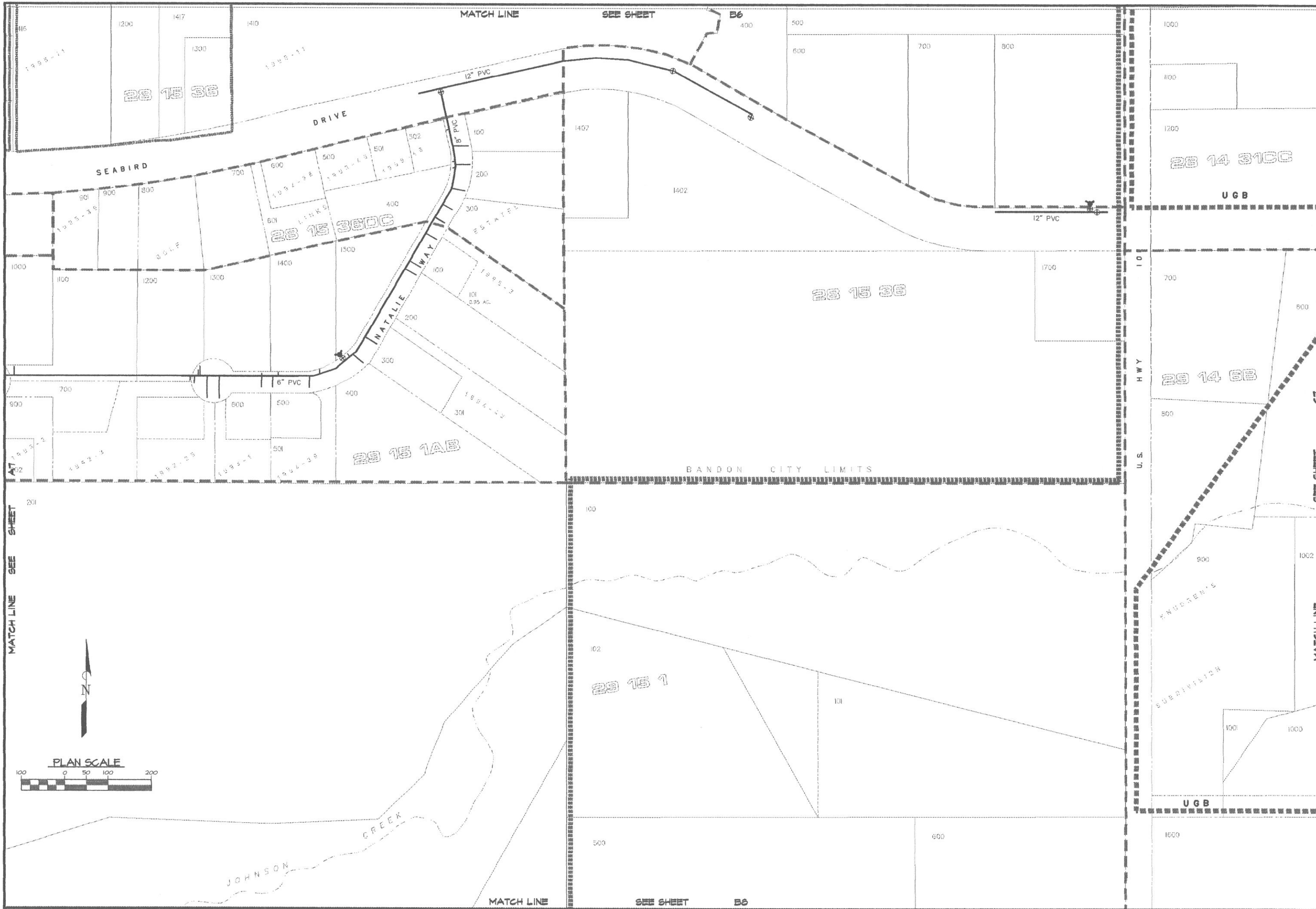
THE DYER PARTNERSHIP
ENGINEERS & PLANNERS, INC.
275 MARKET AVE.
COOS BAY, OREGON 97420
TELEPHONE: (541) 269-0732

CITY OF BANDON
INFRASTRUCTURE MAPPING

WATER MAP

DRAWN: DFS
DATE: 10/20/08
PROJECT No.: 4501.11

B6
SHEET OF



THE DYER PARTNERSHIP
 ENGINEERS & PLANNERS, INC.
 275 MARKET AVE.
 COOS BAY, OREGON 97420
 TELEPHONE: (541) 269-0732

**CITY OF BANDON
 INFRASTRUCTURE MAPPING**

WATER MAP

DRAWN: DFS
 DATE: 10/20/96
 PROJECT No.: 4501.11

B7
 SHEET OF



29 14 6B

29 15 1

29 14 6

SEE SHEET C8

MATCH LINE

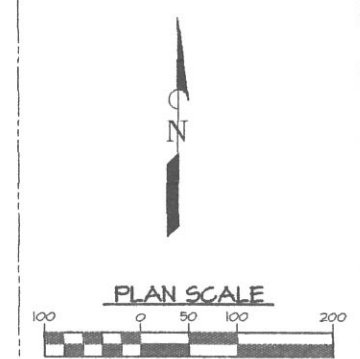
THE DYER PARTNERSHIP
ENGINEERS & PLANNERS, INC.
275 MARKET AVE.
COOS BAY, OREGON 97420
TELEPHONE: (541) 269-0732


**CITY OF BANDON
INFRASTRUCTURE MAPPING**

WATER MAP

DRAWN: DFS
DATE: 10/20/98
PROJECT No.: 4501.11

BB
SHEET OF

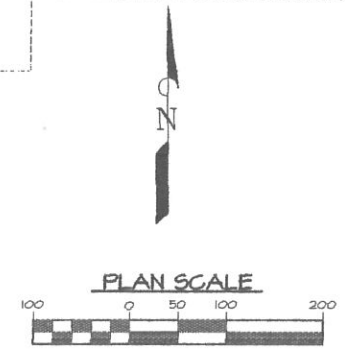




MATCH LINE SEE SHEET A9

MATCH LINE SEE SHEET B0

U.S. HWY 101 MATCH LINE SEE SHEET C9



THE DYER PARTNERSHIP
ENGINEERS & PLANNERS, INC.
275 MARKET AVE.
COOS BAY, OREGON 97420
TELEPHONE: (541) 269-0732

**CITY OF BANDON
INFRASTRUCTURE MAPPING**

WATER MAP

DRAWN: DFS
DATE: 10/20/96
PROJECT No.: 4501.11

B0
SHEET OF

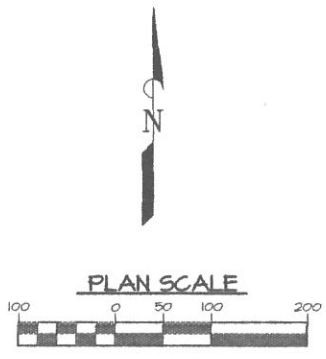
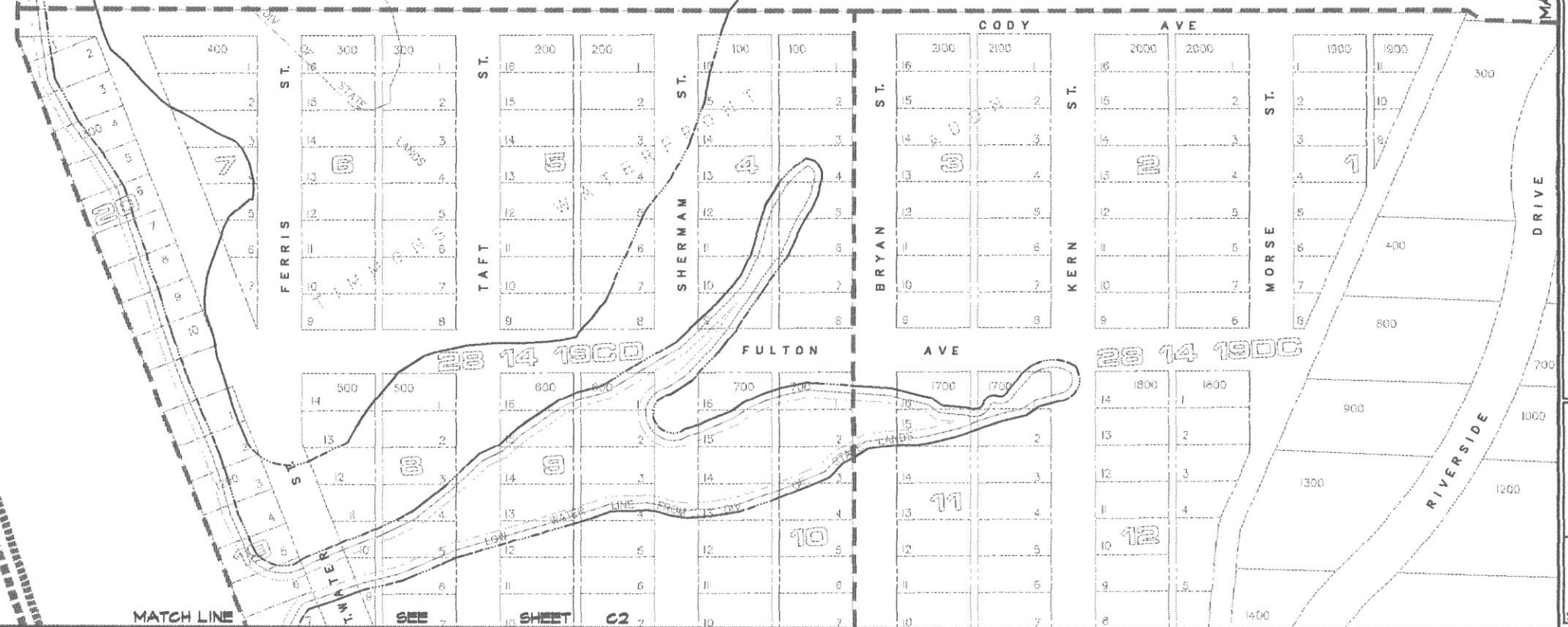
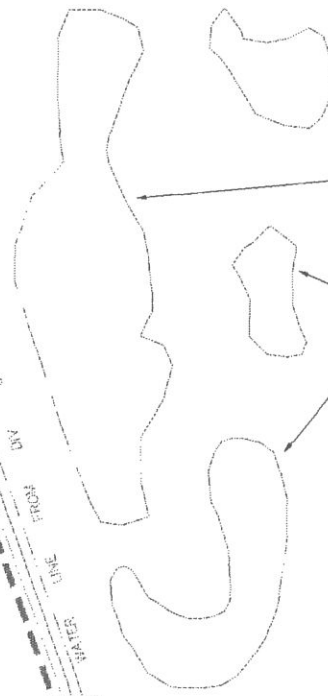
COQUILLE RIVER

UGB BANDON CITY LIMITS

TIDELANDS

28 14 19

MEAN HIGH WATER LINE FROM DIV OF STATE LANDS



SEE SHEET B1

MATCH LINE SEE SHEET D1

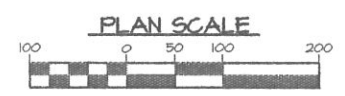
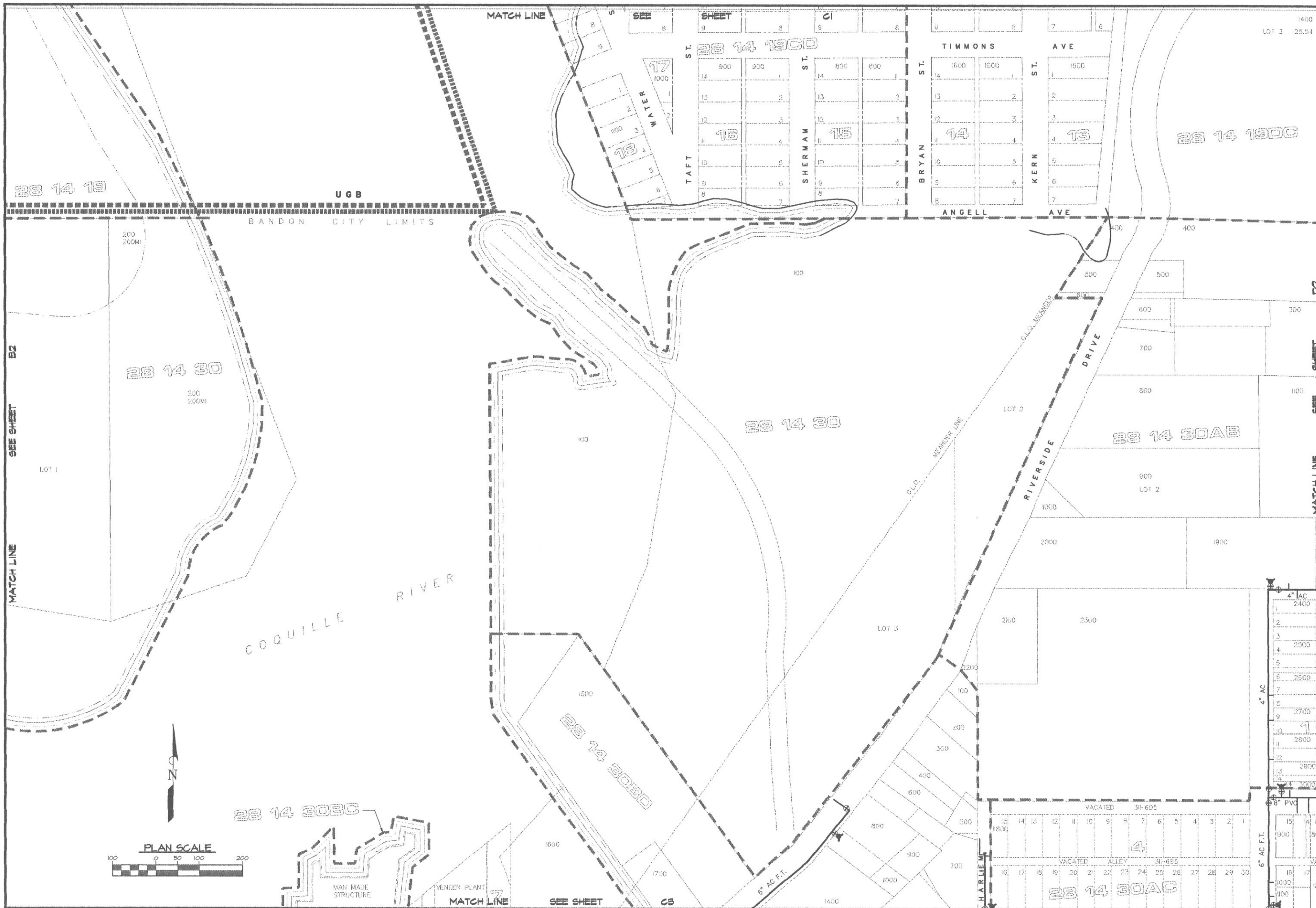
THE DYER PARTNERSHIP ENGINEERS & PLANNERS, INC. 275 MARKET AVE. COOS BAY, OREGON 97420 TELEPHONE: (541) 269-0732

CITY OF BANDON INFRASTRUCTURE MAPPING

WATER MAP

DRAWN: DFS DATE: 10/20/98 PROJECT No.: 4501.11

C1 SHEET OF



THE DYER PARTNERSHIP
ENGINEERS & PLANNERS, INC.
275 MARKET AVE.
COOS BAY, OREGON 97420
TELEPHONE: (541) 269-0732

CITY OF BANDON
INFRASTRUCTURE MAPPING

WATER MAP

DRAWN: DFS
DATE: 10/20/06
PROJECT No: 4501.11

C2
SHEET OF



THE DYER PARTNERSHIP
ENGINEERS & PLANNERS, INC.
275 MARKET AVE.
COOS BAY, OREGON 97420
TELEPHONE: (541) 269-0732

CITY OF BANDON
INFRASTRUCTURE MAPPING

WATER MAP

ASSASSOR MAP UPDATE 11/99 JOW
ASSASSOR MAP UPDATE 11/99 JOW

DRAWN: DFS
DATE: 10/20/96
PROJECT NO.: 4601.11

SHEET OF



THE DYER PARTNERSHIP
 ENGINEERS & PLANNERS, INC.
 275 MARKET AVE.
 COOS BAY, OREGON 97420
 TELEPHONE: (541) 268-0732

**CITY OF BANDON
 INFRASTRUCTURE MAPPING**

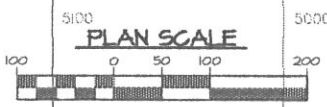
WATER MAP

REVISIONS:

REVISED: A	ASSESSOR MAP UPDATE	11/99	JCW
REVISED: B	ASSESSOR MAP UPDATE	11/99	JCW

DRAWN: DFS
 DATE: 10/20/96
 PROJECT NO.: 4501.11

G4 SHEET OF



MATCH LINE SEE SHEET D4

SEE SHEET C5

SEE SHEET C4

MATCH LINE SEE SHEET C3

SEE CS 31B22

UGB

BANDON CITY LIMITS

D4

D4

D4

D4

D4

D4

D4

D4

D4

D4

D4

D4

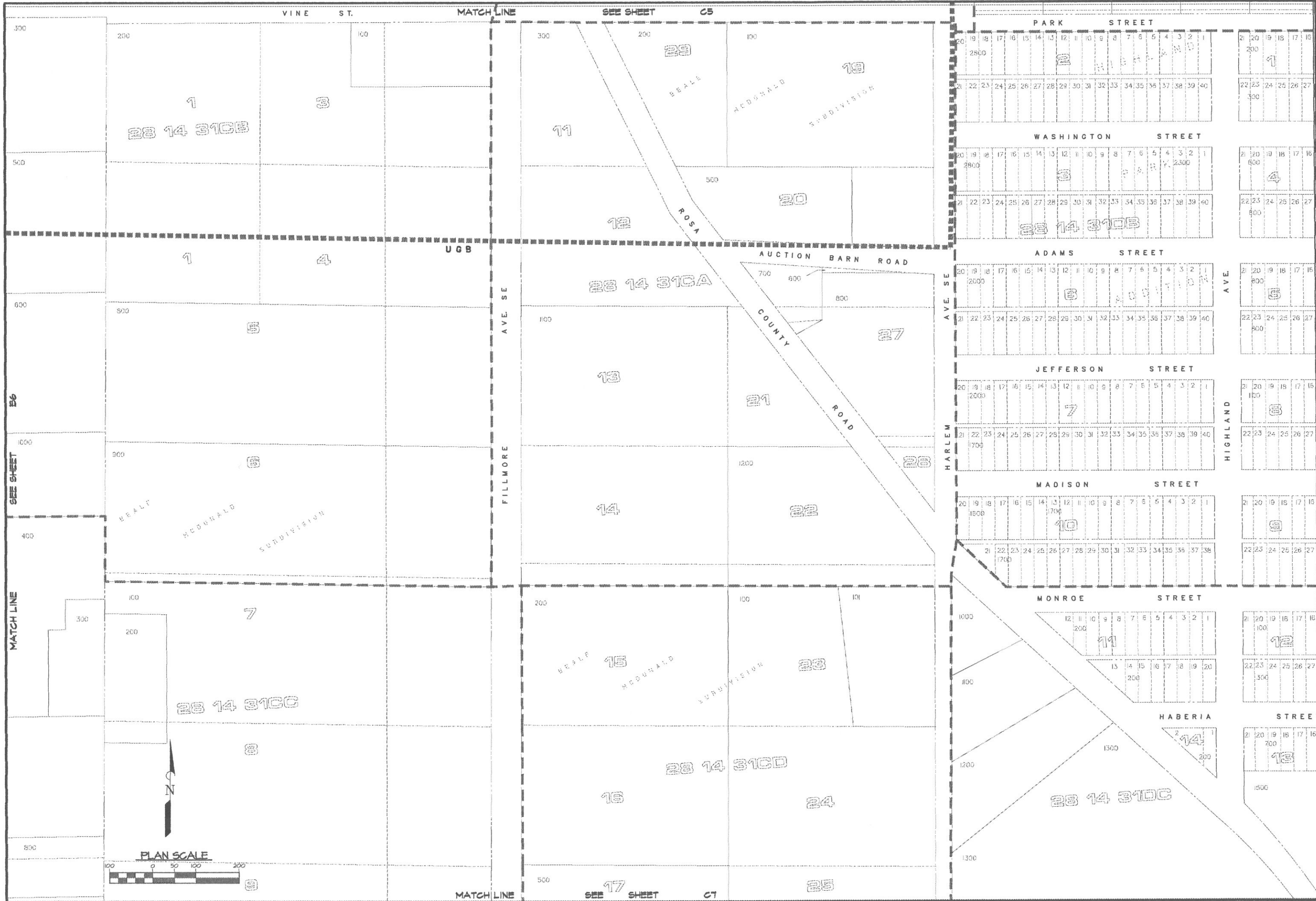


THE DYER PARTNERSHIP
 ENGINEERS & PLANNERS, INC.
 275 MARKET AVE.
 COOS BAY, OREGON 97420
 TELEPHONE: (541) 269-0732

**CITY OF BANDON
 INFRASTRUCTURE MAPPING**

WATER MAP

DRAWN: DFS
 DATE: 10/20/96
 PROJECT No.: 4501-11



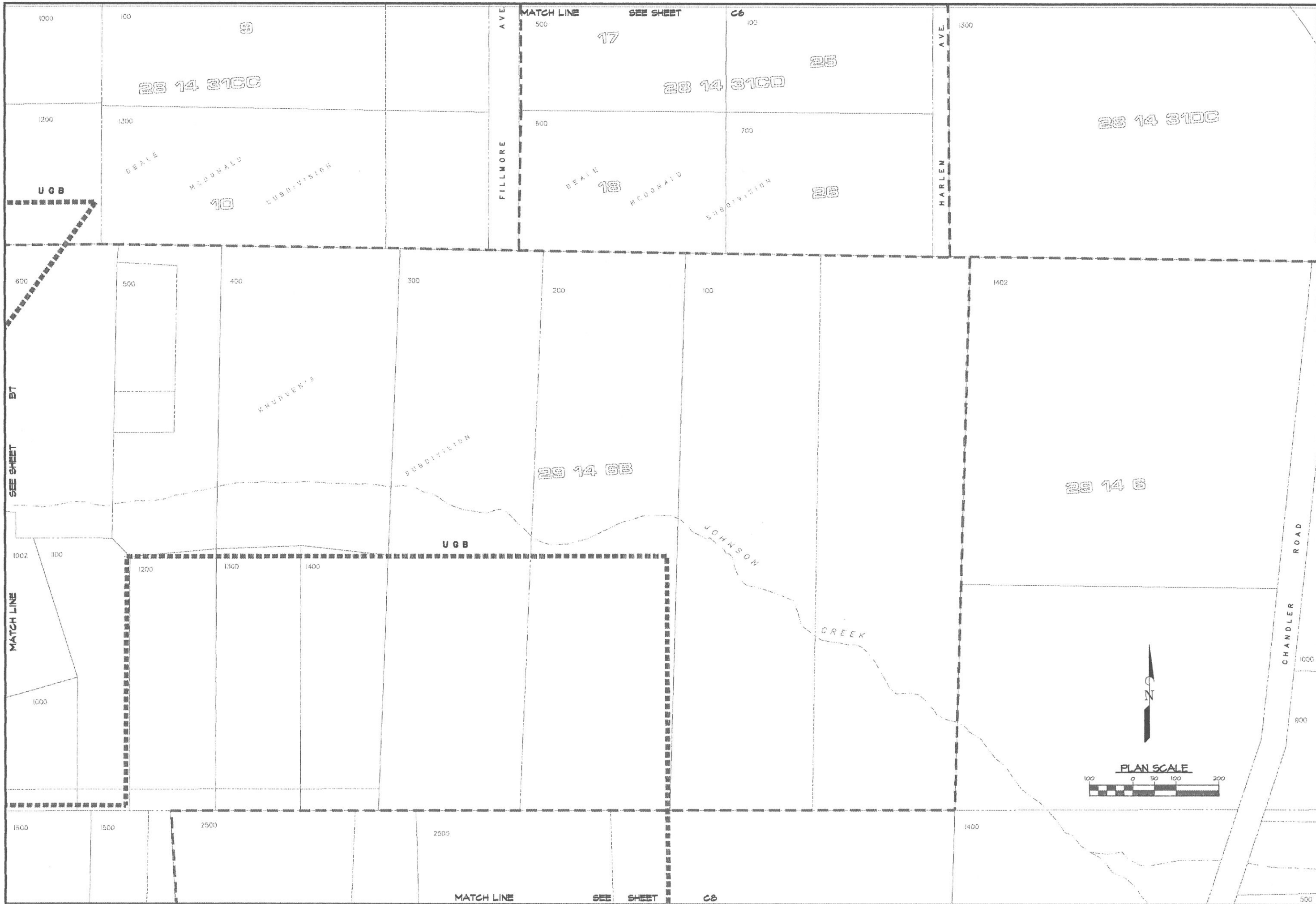
THE DYER PARTNERSHIP
ENGINEERS & PLANNERS, INC.
275 MARKET AVE.
COOS BAY, OREGON 97420
TELEPHONE: (541) 269-0732

CITY OF BANDON
INFRASTRUCTURE MAPPING

WATER MAP

DRAWN: DFS
DATE: 10/20/06
PROJECT No.: 4501.11

CG
SHEET OF



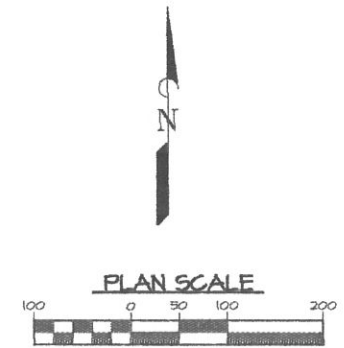
THE DYER PARTNERSHIP
 ENGINEERS & PLANNERS, INC.
 275 MARKET AVE.
 COOS BAY, OREGON 97420
 TELEPHONE: (541) 269-0732

CITY OF BANDON
INFRASTRUCTURE MAPPING

WATER MAP

DRAWN: DFS
 DATE: 10/20/96
 PROJECT No.: 4501.11

C7
 SHEET OF





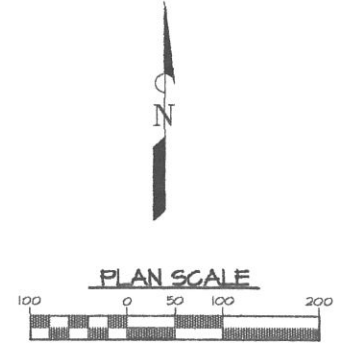
THE DYER PARTNERSHIP
 ENGINEERS & PLANNERS, INC.
 275 MARKET AVE.
 COOS BAY, OREGON 97420
 TELEPHONE: (541) 269-0732

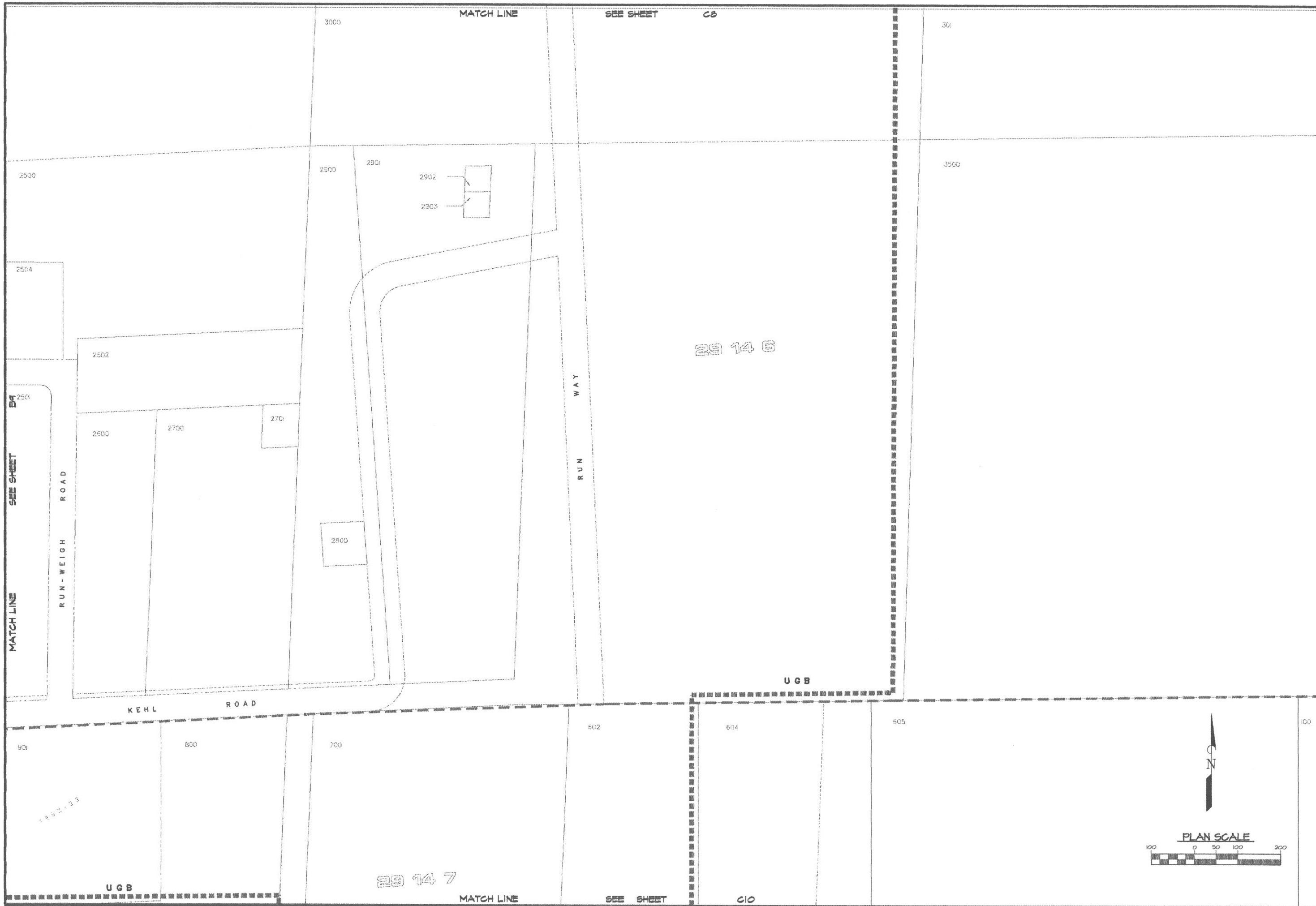
**CITY OF BANDON
 INFRASTRUCTURE MAPPING**

WATER MAP

DRAWN: DTS
 DATE: 10/20/96
 PROJECT No.: 4501.11

CO
 SHEET OF





THE DYER PARTNERSHIP
 ENGINEERS & PLANNERS, INC.
 275 MARKET AVE.
 COOS BAY, OREGON 97420
 TELEPHONE: (541) 269-0732

**CITY OF BANDON
 INFRASTRUCTURE MAPPING**

WATER MAP

DRAWN: DFS
 DATE: 10/20/96
 PROJECT No.: 4501.11

CO
 SHEET OF



UGB CITY LIMITS

1937-41

WHEELER

SUBDIVISION

28 14 200

28 14 190C

28 14 190D

MATCH LINE SEE SHEET D2

MATCH LINE SEE SHEET C1

THE DYER PARTNERSHIP
ENGINEERS & PLANNERS, INC.
275 MARKET AVE.
COOS BAY, OREGON 97420
TELEPHONE: (541) 268-0732

CITY OF BANDON
INFRASTRUCTURE MAPPING

11/99 JCW
11/99 JCW

ASSESSOR MAP UPDATE
ASSESSOR MAP UPDATE

REVISIONS:
REVISIONS:


WATER MAP

PROJECT No.: 4501.11

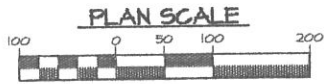
DATE: 10/20/98

DRAWN: DFS

SHEET OF



28 14 190C



9TH ST. NW

15	14	13	12	11	10	9	8
16	17	18	19	20	21	22	23

2800
2700

8TH ST. NW

15	14	13	12	11	10	9	8
16	17	18	19	20	21	22	23

2500
2400

7TH ST. NW

15	14	13	12	11	10	9	8
16	17	18	19	20	21	22	23

7900
7800

6TH ST. NW

15	14	13	12	11	10	9	8
16	17	18	19	20	21	22	23

7100
7000

5TH ST. NW

15	14	13	12	11	10	9	8
16	17	18	19	20	21	22	23

5800
5700

4TH ST. NW

15	14	13	12	11	10	9	8
16	17	18	19	20	21	22	23

6200
6100

3RD ST. NW

15	14	13	12	11	10	9	8
16	17	18	19	20	21	22	23

6200
6100

2ND ST. NW

12	11	10	9	8	7	6	5	4	3	2	1
13	14	15	16	17	18	19	20	21	22	23	24

1700
1600

9TH ST. NE

14	13	12	11	10	9	8	7	6	5	4	3	2	1
15	16	17	18	19	20	21	22	23	24	25	26	27	28

1400
1300
1200

8TH ST. NE

14	13	12	11	10	9	8	7	6	5	4	3	2	1
15	16	17	18	19	20	21	22	23	24	25	26	27	28

2100
2000
1900

7TH ST. NE

14	13	12	11	10	9	8	7	6	5	4	3	2	1
15	16	17	18	19	20	21	22	23	24	25	26	27	28

7500
7400
7300

6TH ST. NE

14	13	12	11	10	9	8	7	6	5	4	3	2	1
15	16	17	18	19	20	21	22	23	24	25	26	27	28

7300
7200
7100

5TH ST. NE

14	13	12	11	10	9	8	7	6	5	4	3	2	1
15	16	17	18	19	20	21	22	23	24	25	26	27	28

6900
6800
6700

4TH ST. NE

14	13	12	11	10	9	8	7	6	5	4	3	2	1
15	16	17	18	19	20	21	22	23	24	25	26	27	28

6400
6300
6200

3RD ST. NE

14	13	12	11	10	9	8	7	6	5	4	3	2	1
15	16	17	18	19	20	21	22	23	24	25	26	27	28

5900
5800
5700

2ND ST. NE

12	11	10	9	8	7	6	5	4	3	2	1
13	14	15	16	17	18	19	20	21	22	23	24

1300
1200
1100

9TH ST. NE

14	13	12	11	10	9	8	7	6	5	4	3	2	1
15	16	17	18	19	20	21	22	23	24	25	26	27	28

1400
1300
1200

8TH ST. NE

14	13	12	11	10	9	8	7	6	5	4	3	2	1
15	16	17	18	19	20	21	22	23	24	25	26	27	28

2100
2000
1900

7TH ST. NE

14	13	12	11	10	9	8	7	6	5	4	3	2	1
15	16	17	18	19	20	21	22	23	24	25	26	27	28

200
100

6TH ST. NE

14	13	12	11	10	9	8	7	6	5	4	3	2	1
15	16	17	18	19	20	21	22	23	24	25	26	27	28

1300
1200
1100

5TH ST. NE

14	13	12	11	10	9	8	7	6	5	4	3	2	1
15	16	17	18	19	20	21	22	23	24	25	26	27	28

2300
2200
2100

4TH ST. NE

14	13	12	11	10	9	8	7	6	5	4	3	2	1
15	16	17	18	19	20	21	22	23	24	25	26	27	28

3800
3700
3600

3RD ST. NE

14	13	12	11	10	9	8	7	6	5	4	3	2	1
15	16	17	18	19	20	21	22	23	24	25	26	27	28

3900
3800
3700

2ND ST. NE

12	11	10	9	8	7	6	5	4	3	2	1
13	14	15	16	17	18	19	20	21	22	23	24

1000
900
800

1500
1700
1800

400
200
500
200

200
1000
1100
1200

600
500
100
400
300

SEE SHEET D1

28 14 20C

28 14 20BB

28 14 20BC

SEE SHEET

D3

SEE SHEET C2

MATCH LINE

SEE SHEET

U.S. (2ND ST. E.) HWY. 101

NORTH AVE.

OHIO AVE.

BANDON CITY LIMITS UGB

THE DYER PARTNERSHIP
ENGINEERS & PLANNERS, INC.
275 MARKET AVE.
COOS BAY, OREGON 97420
TELEPHONE: (541) 269-0732

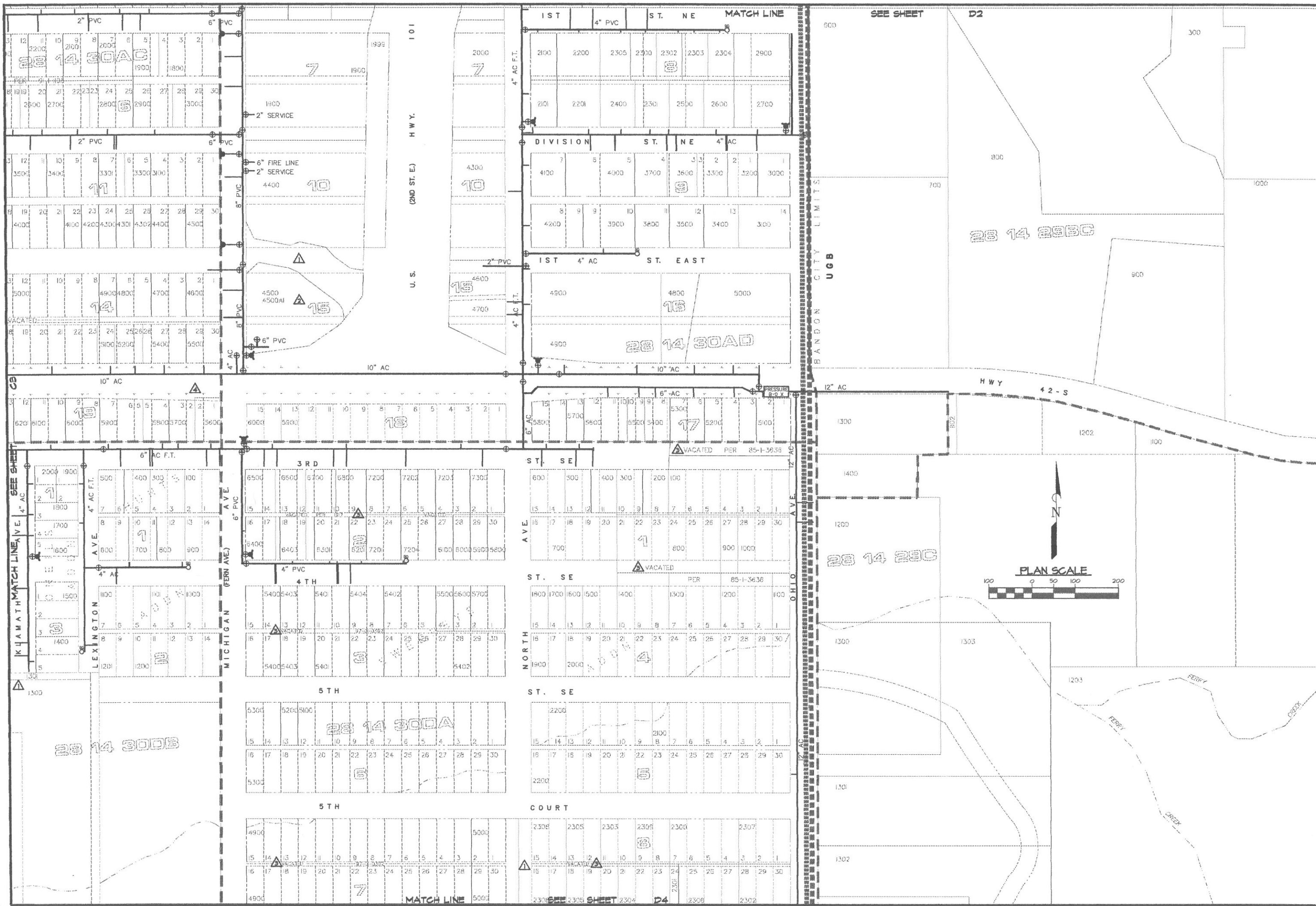
CITY OF BANDON
INFRASTRUCTURE MAPPING

REVISOR: [Symbol] 11/09 JCW
ASSESSOR MAP UPDATE
REVISOR: [Symbol] 11/09 JCW
ASSESSOR MAP UPDATE

DATE: 10/20/06
PROJECT No.: 4601.11

02 SHEET OF

WATER MAP



THE DYER PARTNERSHIP
 ENGINEERS & PLANNERS, INC.
 275 MARKET AVE
 COOS BAY, OREGON 97420
 TELEPHONE: (541) 269-0732

CITY OF BANDON
 INFRASTRUCTURE MAPPING


11/89 JCW
 11/89 JCW

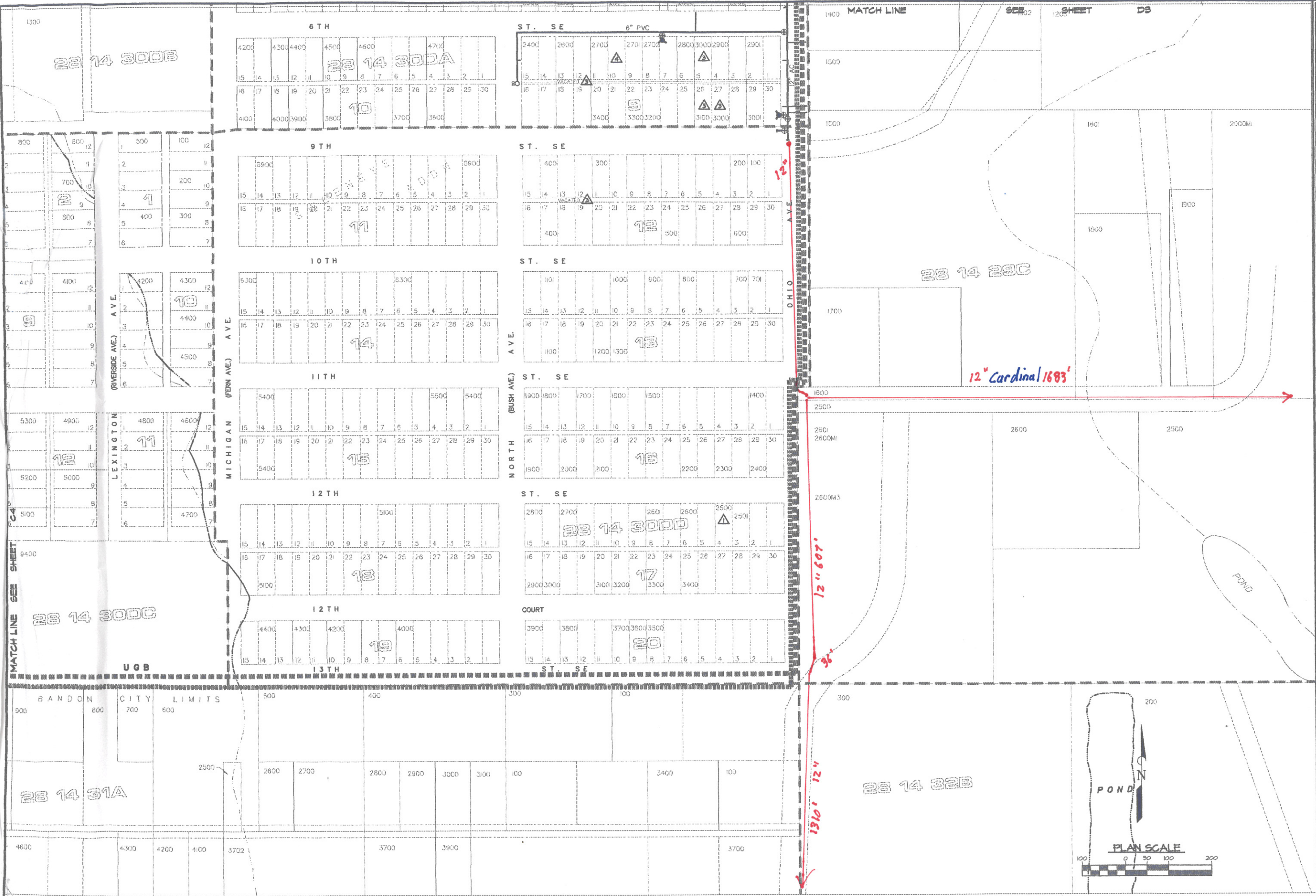
ASSESSOR MAP UPDATE
 ASSESSOR MAP UPDATE

DRAWN: DFS
 DATE: 10/20/96
 PROJECT No.: 4501.11

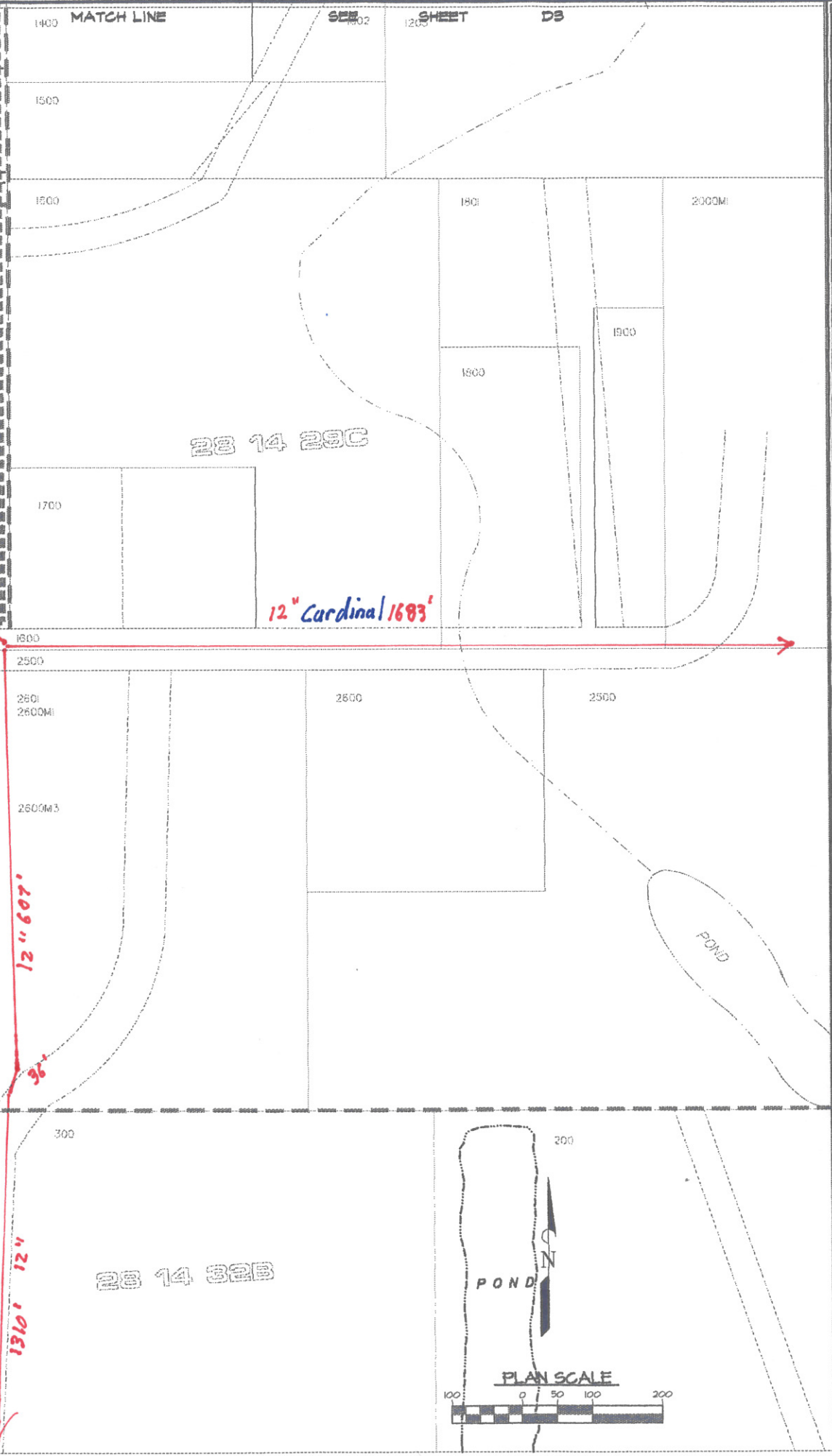
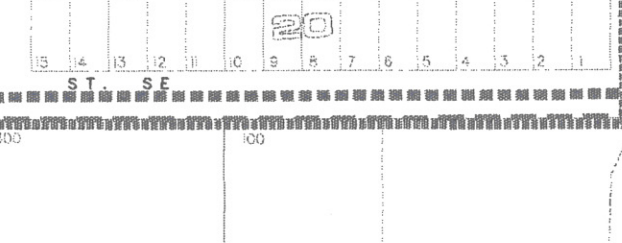
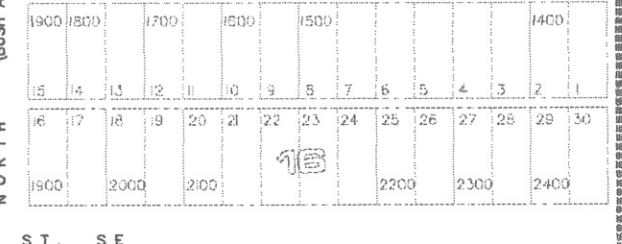
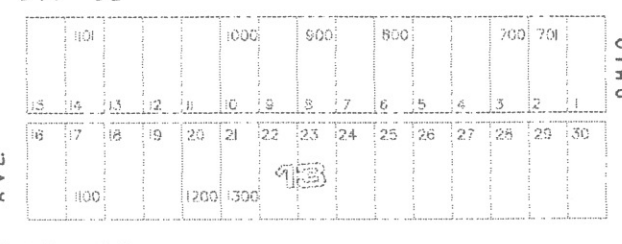
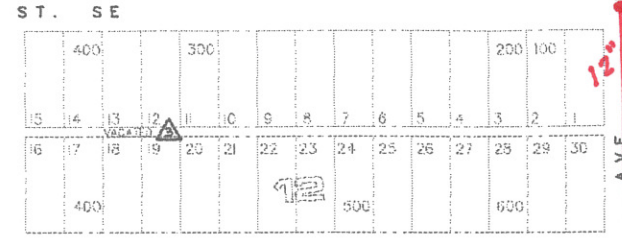
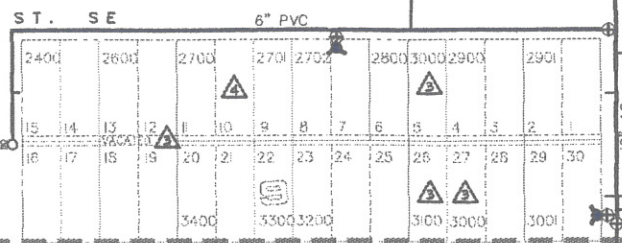
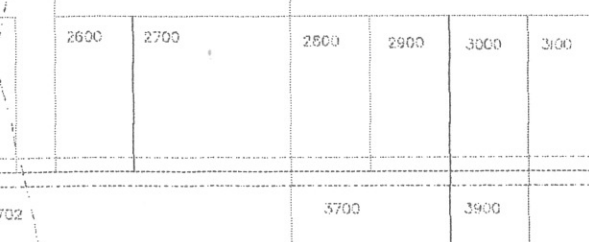
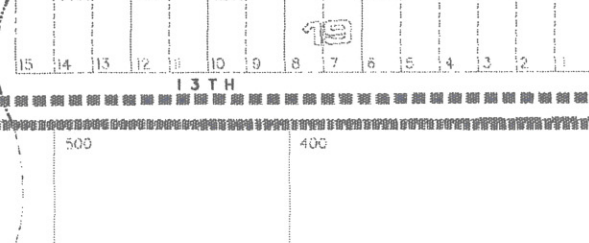
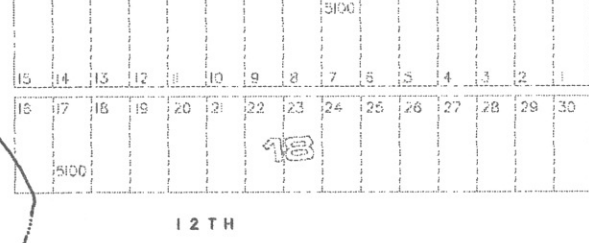
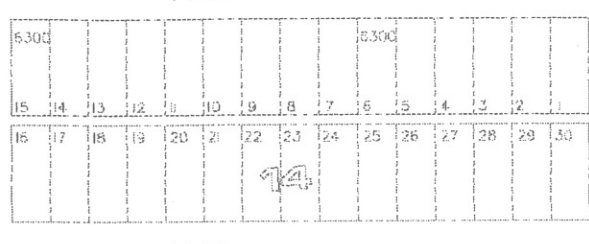
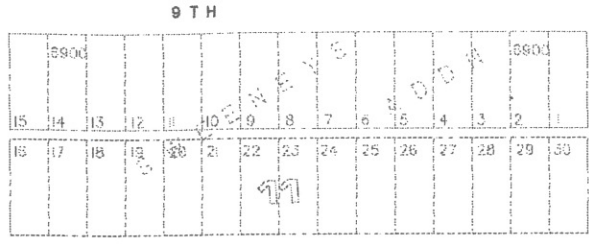
D3
 SHEET OF

WATER MAP





28 14 300B



THE DYER PARTNERSHIP
ENGINEERS & PLANNERS, INC.
275 MARKET AVE.
COOS BAY, OREGON 97420
TELEPHONE: (541) 269-0752

CITY OF BANDON
INFRASTRUCTURE MAPPING

WATER MAP

REVISIONS:	REVISIONS:	DATE:	PROJECT NO.:
▲	▲	10/20/08	4501.11
ASSESSOR MAP UPDATE	ASSESSOR MAP UPDATE		
11/99 JCW	11/99 JCW		

DRAWN: DFS
DATE: 10/20/08
PROJECT NO.: 4501.11