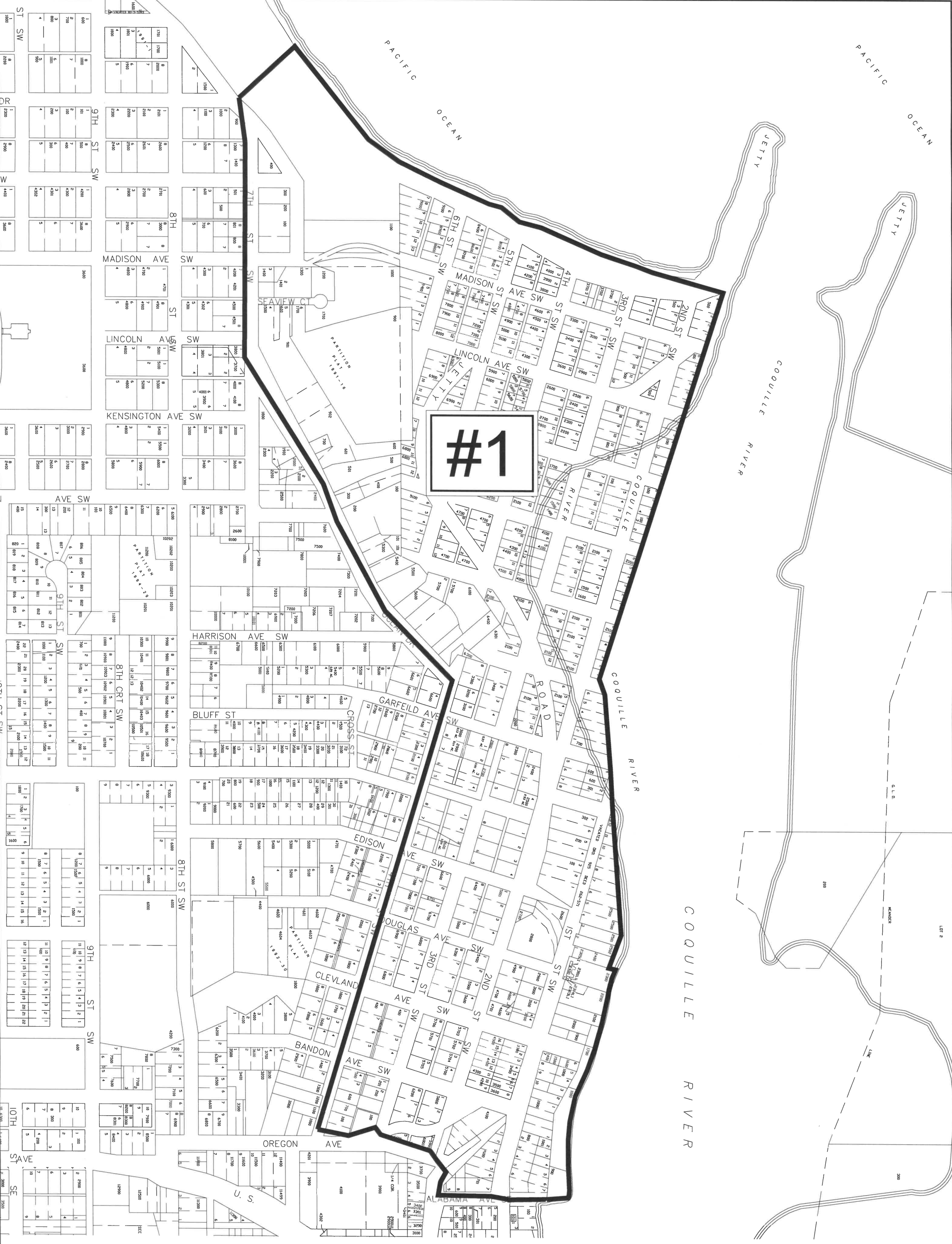


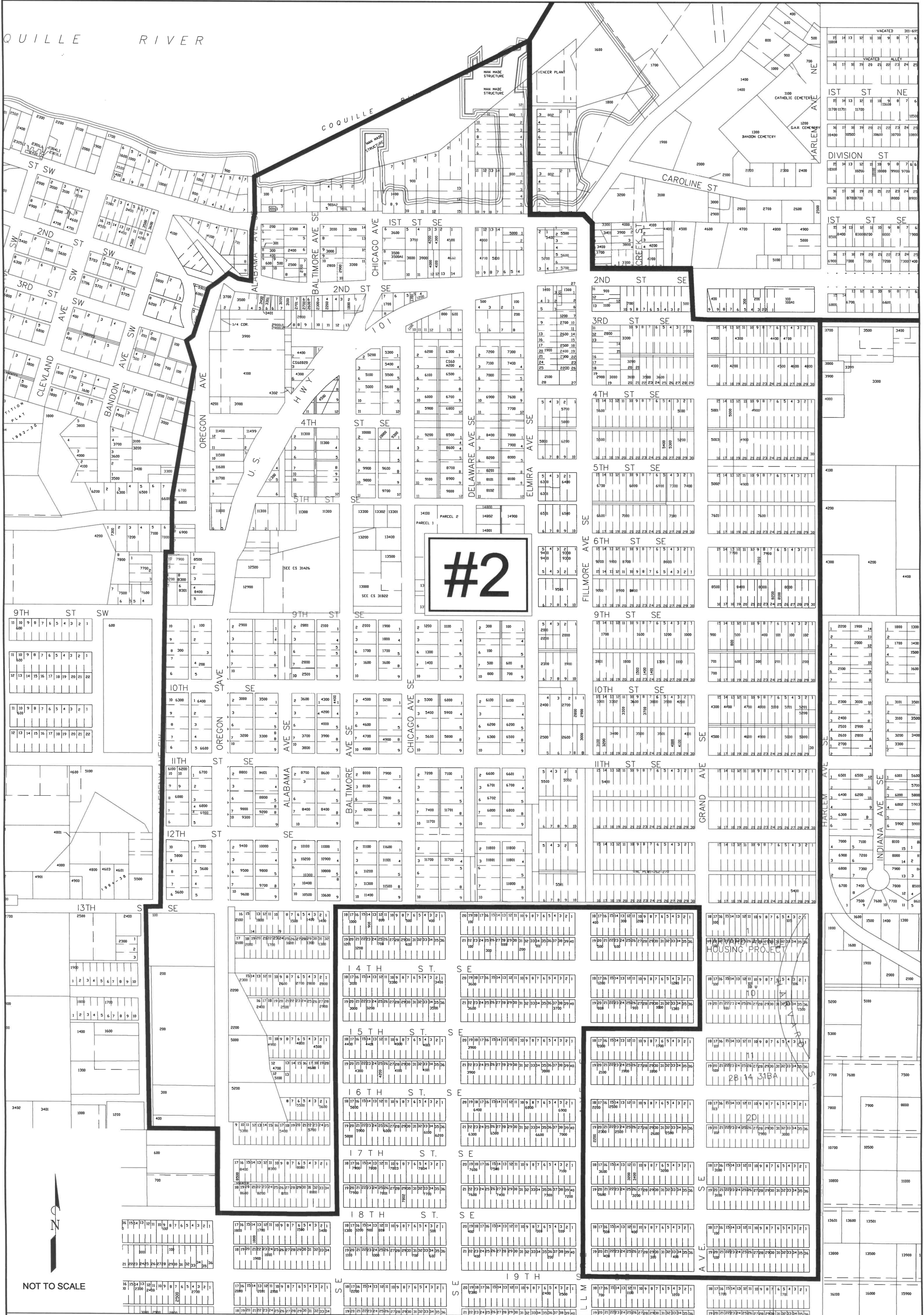
- DISTRICTS:**
- #1 SOUTH JETTY TO OCEAN
  - #2 MOORE MILL/RIVERSIDE-UP/OLD TOWN
  - #3 BEACH LOOP
  - #4 SCHOOLS AND CITY PARK
  - #5 NE AND SE BANDON
  - #6 N/S SEABIRD
  - #7 JOINT CFPA/COOS COUNTY/  
GAG PROJECT IN DONUT HOLE



**THE DYER PARTNERSHIP  
ENGINEERS & PLANNERS**  
DATE: OCTOBER, 2019  
PROJECT NO.: 101.00

**CITY OF BANDON  
GORSE ABATEMENT DISTRICT #1**

FIGURE NO.  
**1-1**



NOT TO SCALE

THE DYER PARTNERSHIP  
ENGINEERS & PLANNERS

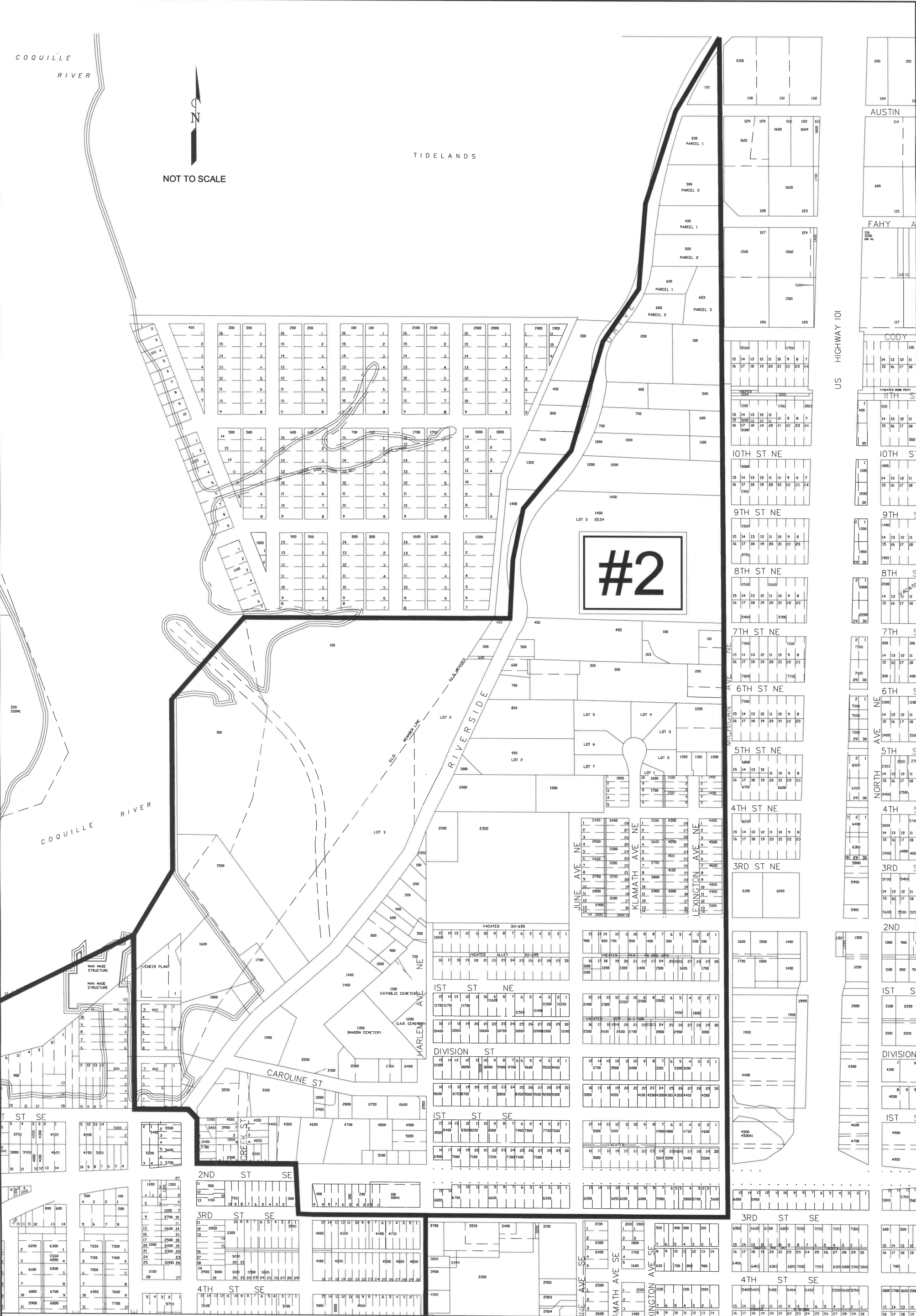
DATE: OCTOBER, 2019  
PROJECT NO.: 101.00

CITY OF BANDON

GORSE ABATEMENT DISTRICT #2

FIGURE NO.

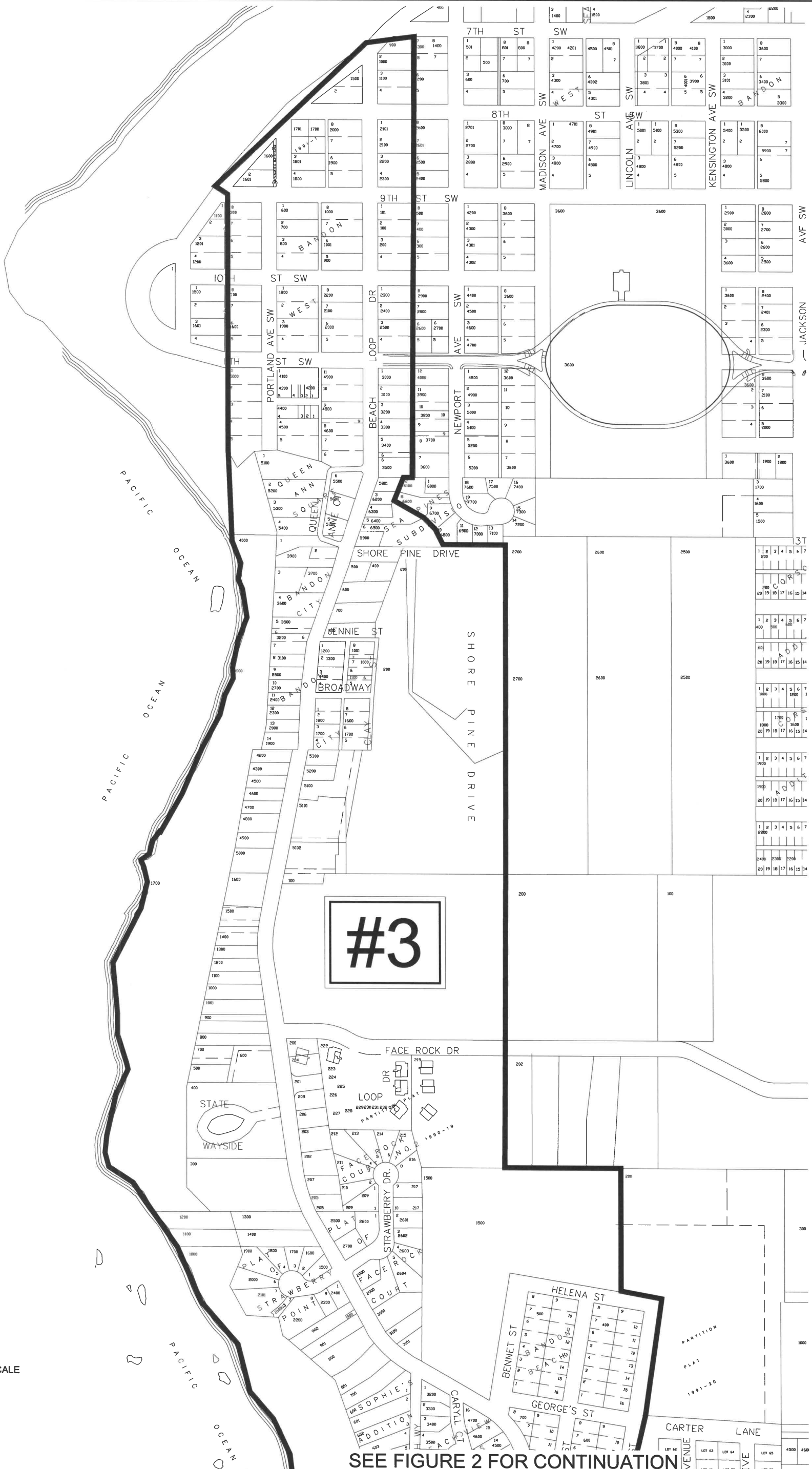
2-1




**THE DYER PARTNERSHIP  
ENGINEERS & PLANNERS**  
DATE: OCTOBER, 2019  
PROJECT NO.: 101.00

**CITY OF BANDON**  
**GORSE ABATEMENT DISTRICT #2**

FIGURE NO.  
**2-2**

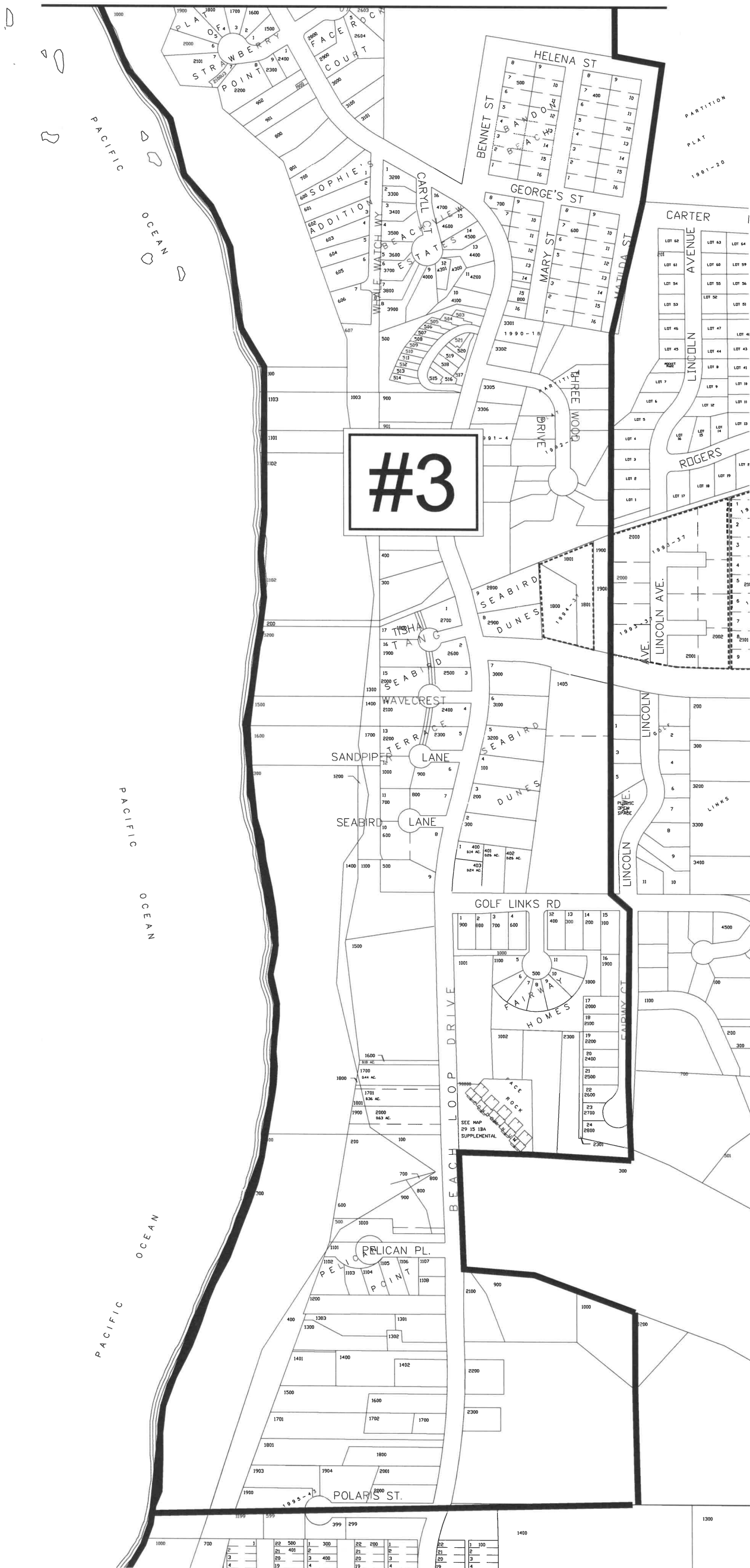


#3



SEE FIGURE 2 FOR CONTINUATION

SEE FIGURE 1 FOR CONTINUATION



NOT TO SCALE

THE DYER PARTNERSHIP  
ENGINEERS & PLANNERS

DATE: OCTOBER, 2019


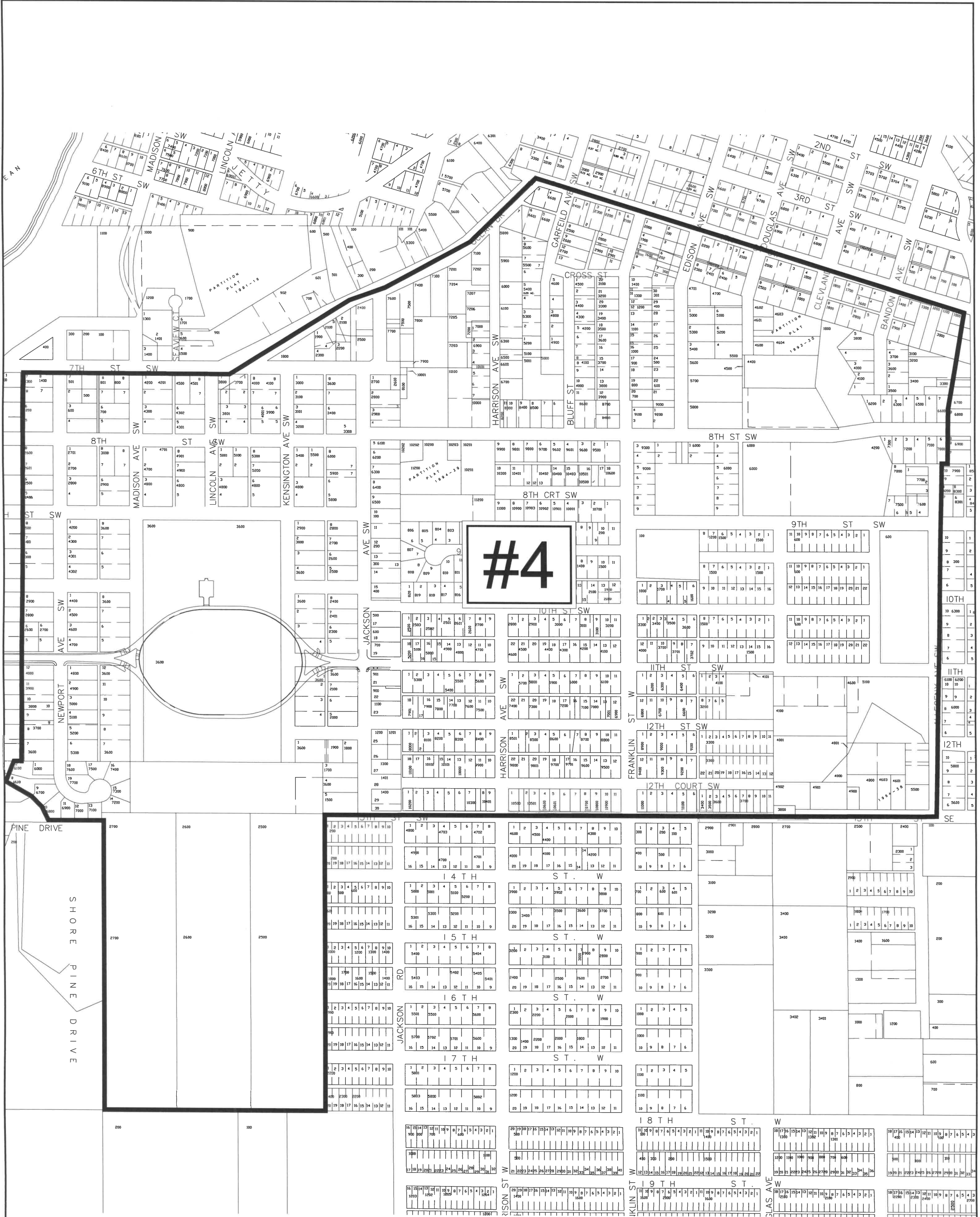
PROJECT NO.: 101.00

CITY OF BANDON

GORSE ABATEMENT DISTRICT #3

FIGURE NO.

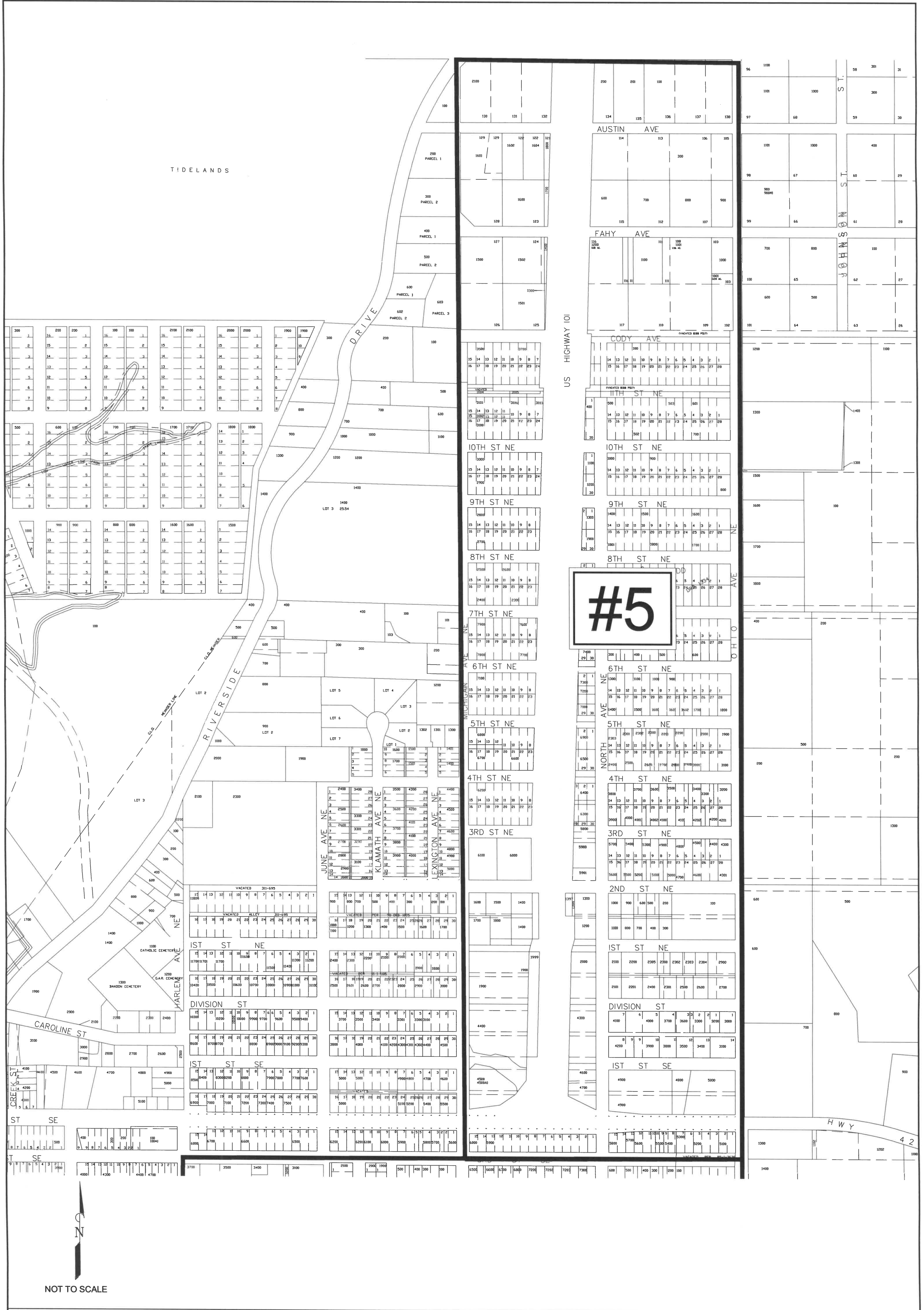
3-2



**THE DYER PARTNERSHIP**  
**ENGINEERS & PLANNERS**  
DATE: OCTOBER, 2019  
PROJECT NO.: 101.00

**CITY OF BANDON**  
**GORSE ABATEMENT DISTRICT #4**

FIGURE NO.  
**4-1**



#5


NOT TO SCALE

THE DYER PARTNERSHIP  
ENGINEERS & PLANNERS  
DATE: OCTOBER, 2019  
PROJECT NO.: 101.00

CITY OF BANDON  
GORSE ABATEMENT DISTRICT #5

FIGURE NO.  
5-1

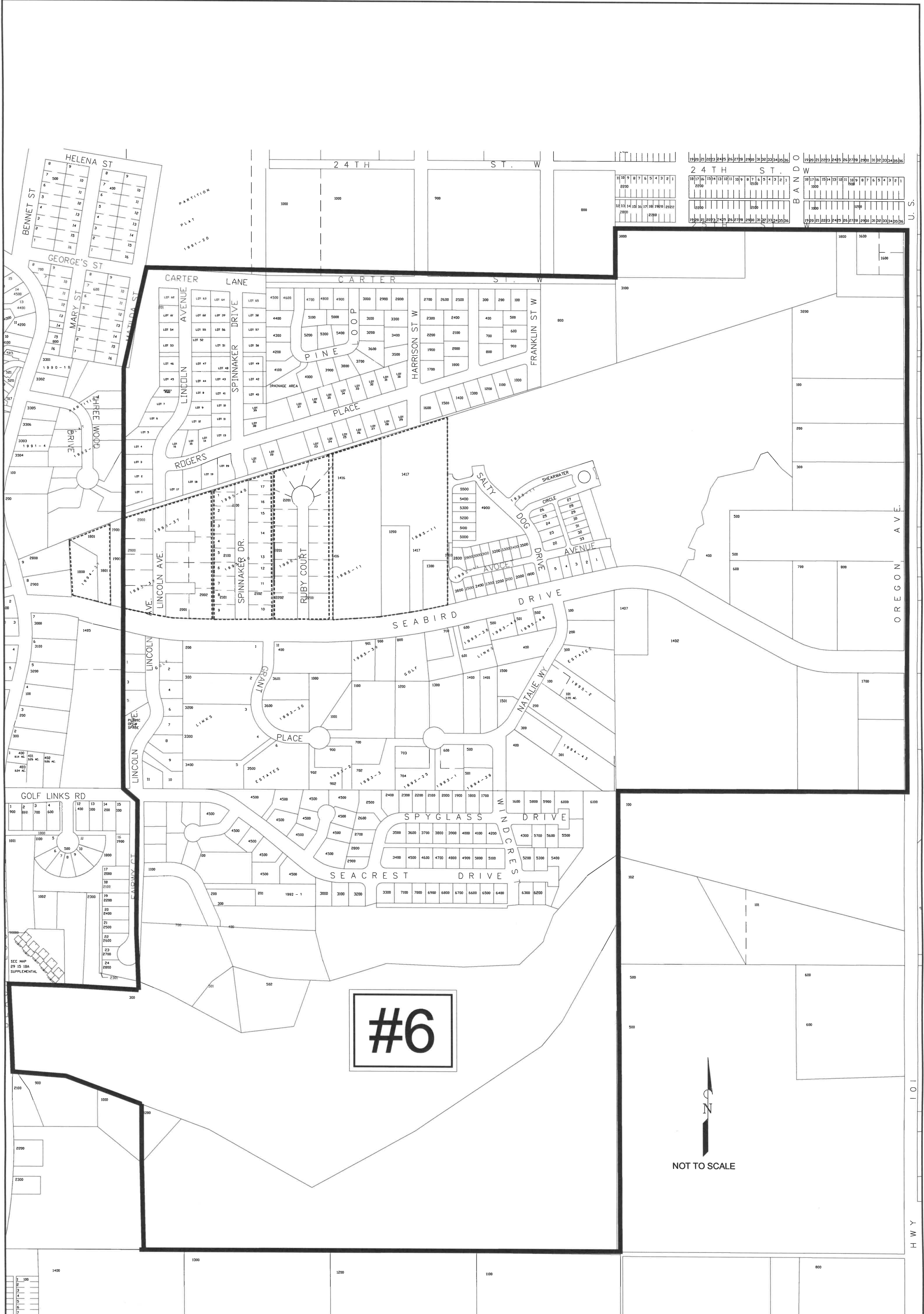




**#5**

**SOUTHERN COOS  
COMMUNITY  
HEALTH CENTER**

NOT TO SCALE



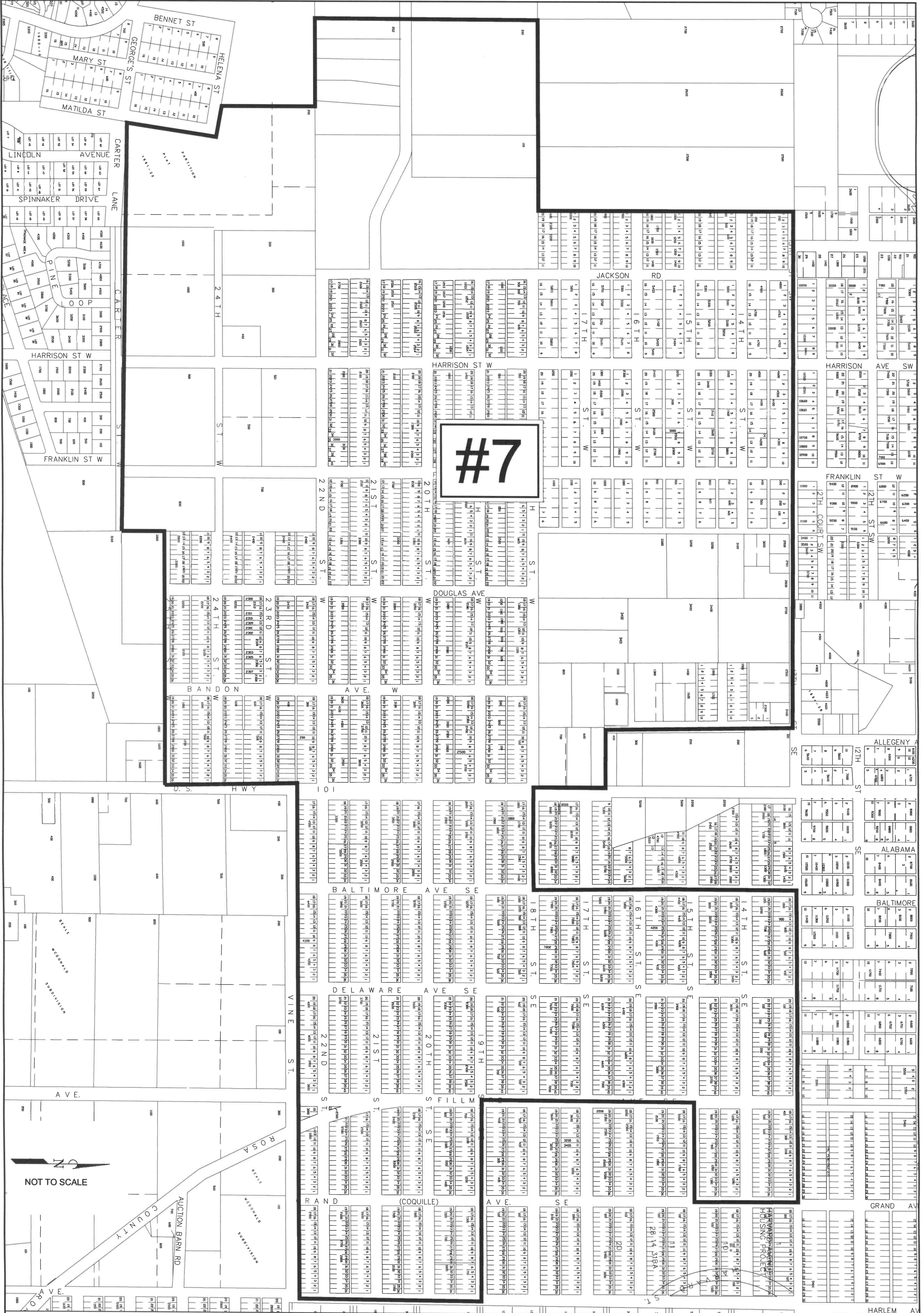
#6



THE DYER PARTNERSHIP  
 ENGINEERS & PLANNERS  
 DATE: OCTOBER, 2019  
 PROJECT NO.: 101.00

CITY OF BANDON  
 GORSE ABATEMENT DISTRICT #6

FIGURE NO.  
 6-1



**THE DYER PARTNERSHIP  
ENGINEERS & PLANNERS**  
DATE: OCTOBER, 2019  
PROJECT NO.: 101.00

**CITY OF BANDON  
GORSE ABATEMENT DISTRICT #7**

FIGURE NO.  
**7-1**